



Government Gazette

OF THE STATE OF

NEW SOUTH WALES

Week No. 38/2011

Friday, 23 September 2011

*Published under authority by
Department of Premier and Cabinet
Level 11, Bligh House
4-6 Bligh Street, SYDNEY NSW 2001
Phone: 9228 3288 Fax: 9372 7422
Email: nswgazette@dpc.nsw.gov.au*

*Containing numbers 91, 92 and 93
Pages 5569 – 5674*

CONTENTS

Number 91

SPECIAL SUPPLEMENT

Mental Health Act 2007	5569
Erratum – Water Management Act 2000.....	5569
Fisheries Management Act 1994.....	5570
Animal Diseases (Emergency Outbreaks) Act 1991	5571

Number 92

SPECIAL SUPPLEMENT

Environmental Planning and Assessment 1979	5573
--	------

Number 93

LEGISLATION

Online notification of the making of Statutory Instruments.....	5575
---	------

OFFICIAL NOTICES

Department of Planning and Infrastructure.....	5576
Department of Primary Industries	5577
Lands.....	5581
Water.....	5595
Roads and Traffic Authority	5596
Other Notices	5617

PRIVATE ADVERTISEMENTS

(Council, Probate, Company Notices, etc).....	5669
---	------

DEADLINES

Attention Advertisers . . .

Government Gazette inquiry times are:

Monday to Friday: 8.30 am to 4.30 pm

Phone: (02) 9228 3288 Fax: (02) 9372 7422

Email: nswgazette@dpc.nsw.gov.au

GOVERNMENT GAZETTE DEADLINES

Close of business every Wednesday

Except when a holiday falls on a Friday, deadlines will be altered as per advice given on this page.

Special Supplements

A Special Supplement or Extraordinary Supplement is a document which has a legal requirement to commence on a certain date and time. Release of Publication is required on the same day. The request for a Supplement is received from the department to the *Government Gazette* by telephone. The copy must be accompanied by a letter or email requesting the Supplement and signed by a Minister or Head of a Department.

NOTE: Advance notice of a Special Supplement is essential as early as possible on the day required. On Thursdays early notice is a priority and when possible notice should be given a day prior being the Wednesday.

Please Note:

- *Only electronic lodgement of Gazette contributions will be accepted. If you have not received a reply confirming acceptance of your email by the close of business on that day please phone 9228 3288.*

Department of Finance and Services Tenders

SUPPLIES AND SERVICES FOR THE PUBLIC SERVICE

Information in relation to the Department of Finance and Services proposed, current and awarded tenders is available on:

<http://www.tenders.nsw.gov.au>

*SEE the Government Gazette website at:
<http://nsw.gov.au/gazette>*



Government Gazette

OF THE STATE OF
NEW SOUTH WALES

Number 91
Friday, 16 September 2011

Published under authority by Government Advertising

SPECIAL SUPPLEMENT

ERRATUM

THE following notice which was published as Special Supplement No. 89 on Thursday, 15 September 2011, had an incorrect date. The correct date of gazettal was 15 September 2011.

MENTAL HEALTH ACT 2007

Section 109

Declaration of Mental Health Facility

I, Dr Mary Foley, Director-General of the NSW Department of Health, pursuant to section 109 of the Mental Health Act 2007, DO HEREBY

- (a) DECLARE the Community Rehabilitation Service, situated at 40 Jamieson Street, Granville NSW 2142, to be a declared mental health facility under the Mental Health Act 2007; and
- (b) DECLARE this facility to be designated in the class of facilities known as “community health care agencies” for the purposes of section 109 (2) (a); and
- (c) RESTRICT this facility to the provision of services and performance of functions necessary for or associated with the administration or management of community treatment orders under the following provisions of the Mental Health Act 2007:
 - i. Part 3 of Chapter 3 (except for sections 61, 61A, 62 and 63);
 - ii. Chapter 4; and
 - iii. Chapter 5 (except for sections 111 and 112 and Division 2 of Part 2)

Signed, this 11th day of September 2011.

Dr MARY FOLEY,
Director-General

ERRATUM

THE following orders which were published on pages 5544 and 5545 of the *NSW Government Gazette* on 16 September 2011 under the heading of Water Management Act 2000, had an incorrect date of signature by the Minister:

- Repeal of suspension of Water Sharing Plan for the Macquarie and Cudgegong Regulated Rivers Water Source Order 2011
- Repeal of suspension of Water Sharing Plan for the Lachlan Regulated River Water Source Order 2011
- Repeal of suspension of Water Sharing Plan for the Murrumbidgee Regulated River Water Source Order 2011
- Repeal of suspension of Water Sharing Plan for the New South Wales Murray and Lower Darling Regulated Rivers Water Sources Order 2011

The correct date of signature was 12 September 2001. The gazettal date remains the same.

FISHERIES MANAGEMENT ACT 1994

Section 197E – Aquatic Reserve Notification

I, KATRINA HODGKINSON, M.P., Minister for Primary Industries, do by this aquatic reserve notification:

1. pursuant to section 197H of the Fisheries Management Act 1994 (“the Act”), revoke the aquatic reserve notification published in *NSW Government Gazette* No. 116 on 15 September 2006 at page 8055 and any aquatic reserve notification revived as a result of this revocation; and
2. pursuant to section 197E of the Act prohibit the carrying out of the activities specified in Column 2 of the Schedule to this notification, in the whole of the aquatic reserves specified in Column 1 of the Schedule.

This notification is effective for a period of three (3) years commencing on the date of publication in the *NSW Government Gazette*, unless sooner amended or revoked.

SCHEDULE

<i>Column 1 Aquatic Reserve(s)</i>	<i>Column 2 Activities Prohibited</i>
Barrenjoey Head Boat Harbour Bronte-Coogee Cabbage Tree Bay Cape Banks Narrabeen Head	<ul style="list-style-type: none"> • Recreational fishing competitions, unless authorised by a permit issued pursuant to section 37 of the Act. • The taking of any fish or marine vegetation for scientific purposes, unless authorised by a permit issued pursuant to section 37 of the Act.
Barrenjoey Head Boat Harbour Bronte-Coogee Cape Banks Narrabeen Head	<ul style="list-style-type: none"> • The taking of the tunicate ‘cunjevoi’ – <i>Pyura spp.</i>, and all invertebrates (including anemones, barnacles, chitons, cockles, crabs, mussels, octopus, oysters, pipis, sea urchins, sea stars, snails, worms) with the exception of eastern rock lobster (<i>Jasus verreauxi</i>), southern rock lobster (<i>Jasus novaehollandiae</i>) and abalone (<i>Haliotis rubra</i>). • Collecting, destroying or interfering with any marine vegetation, with the exception of sea lettuce (<i>Ulva lactuca</i>) and bait weed (<i>Enteromorpha intestinalis</i>).
Cabbage Tree Bay	<ul style="list-style-type: none"> • Taking or attempting to take, gathering, destroying, injuring or interfering with any fish (including invertebrates) or marine vegetation (whether dead or alive).

Notes:

1. The below Table, in Column 2, sets out a non-exhaustive list of examples of activities that are permitted in the aquatic reserves specified in Column 1 of the Table.

TABLE

<i>Column 1 Aquatic Reserve(s)</i>	<i>Column 2 Examples of Activities Permitted</i>
Barrenjoey Head Boat Harbour Bronte-Coogee Cape Banks Narrabeen Head	<ul style="list-style-type: none"> • Use of a spear, line or net for the taking of fish other than those listed in the Schedule, subject to the restrictions under the Act and Fisheries Management (General) Regulation 2010. • Anchoring.
Cabbage Tree Bay	<ul style="list-style-type: none"> • Anchoring.

2. The boundaries of the aquatic reserves specified in this notification are described (including maps) in the Declaration of Aquatic Reserves published in *NSW Government Gazette* No. 65 on 22 March 2002 at pages 1731 to 1732.
3. This notification does not affect any fishing closure under section 8 of the Act that also applies to the aquatic reserves specified in this notification.

Dated this 14th day of September 2011.

KATRINA HODGKINSON, M.P.,
Minister for Primary Industries

ANIMAL DISEASES (EMERGENCY OUTBREAKS) ACT 1991

IMPORTATION ORDER – Section 28

I, THERESE MARGARET WRIGHT, Deputy Chief Veterinary Officer, with the powers the Minister has delegated to me pursuant to section 67 of the Animal Diseases (Emergency Outbreaks) Act 1991 ('the Act') and pursuant to section 28 of the Act on the basis that I reasonably suspect an area outside the State to be infected with the emergency animal disease Avian Paramyxovirus, prohibit the entry or importation into the State of:

- (a) pigeons.
- (b) pigeon eggs.
- (c) fittings used in connection with pigeons, including cages and equipment, unless such fittings have been cleaned and disinfected to remove traces of any animal product from pigeons and any fodder used in connection with pigeons.

This Importation Order remains in force for a period of 30 days commencing on the date it is signed, unless revoked or extended by notice published in the Gazette.

Dated this 15th day of September 2011.

THERESE MARGARET WRIGHT,
Deputy Chief Veterinary Officer

ISSN 0155-6320

Authorised to be printed
DENIS H. HELM, Government Printer.



Government Gazette

OF THE STATE OF
NEW SOUTH WALES

Number 92

Tuesday, 20 September 2011

Published under authority by Government Advertising

SPECIAL SUPPLEMENT

ENVIRONMENTAL PLANNING AND ASSESSMENT 1979

Order Declaring Development to be a Project under Part 3A of the Environmental Planning and Assessment Act 1979
Amendment

I, the Minister for Planning and Infrastructure, pursuant to section 75B(5) of the Environmental Planning and Assessment 1979 (Act), amend the project declaration made under section 75B of the Act on 7 April 2006 (*New South Wales Government Gazette* No. 52 of 13 April 2006, Folio 2223), by amending the development described in the Schedule to that order, by replacing it with the development described in the Schedule 1 to this order.

In my opinion, the development referred to in the Schedule 1 of this order is of State and regional environmental planning significance.

BRAD HAZZARD, M.P.,
Minister for Planning and Infrastructure

SCHEDULE 1

Development for the purposes of the North West Rail Link, being the construction and operation of a new electrified passenger rail line between Epping and Rouse Hill, including:

- new stations in the localities of Cherrybrook, Castle Hill, Hills Centre, Norwest, Kellyville and Rouse Hill; and
- associated ancillary infrastructure, including but not limited to train stabling, roadways, car parks, bus interchanges, public amenities and intermodal facilities.

Development does not include:

- investigation (including geotechnical and other testing, surveying and sampling) at, above or below the surface of the ground;
- site establishment, including demolition and minor road modifications;
- minor relocation and provision of utility services;
- maintenance or repair of an existing rail infrastructure facility;
- upgrading or maintenance of landscaping and vegetation management or clearing; and
- maintenance of the development.

ISSN 0155-6320

Authorised to be printed
DENIS H. HELM, Government Printer.



Government Gazette

OF THE STATE OF
NEW SOUTH WALES

Number 93

Friday, 23 September 2011

Published under authority by Government Advertising

LEGISLATION

Online notification of the making of statutory instruments

Week beginning 12 September 2011

THE following instruments were officially notified on the NSW legislation website (www.legislation.nsw.gov.au) on the dates indicated:

Regulations and other statutory instruments

Environmental Planning and Assessment (Abolition of Wagga Wagga City Council Planning Panel) Order 2011 (2011-491) — published LW 16 September 2011

Environmental Planning and Assessment Amendment (Wagga Wagga Relevant Planning Authority) Regulation 2011 (2011-492) — published LW 16 September 2011

Public Finance and Audit Amendment (Department of Primary Industries) Regulation 2011 (2011-493) — published LW 16 September 2011

Water Sharing Plan for the Castlereagh (below Binnaway) Unregulated and Alluvial Water Sources 2011 (2011-489) — published LW 16 September 2011

Water Sharing Plan for the North Western Unregulated and Fractured Rock Water Sources 2011 (2011-490) — published LW 16 September 2011

Workers Compensation Amendment (Latest Index Number) Regulation (No 2) 2011 (2011-494) — published LW 16 September 2011

Environmental Planning Instruments

Albury Local Environmental Plan 2010 (Amendment No 4) (2011-495) — published LW 16 September 2011

Cooma-Monaro Local Environmental Plan 1999—(Rural) (Amendment No 7) (2011-496) — published LW 16 September 2011

Lake Macquarie Local Environmental Plan 2004 (Amendment No 54) (2011-497) — published LW 16 September 2011

OFFICIAL NOTICES

Department of Planning

ENVIRONMENTAL PLANNING AND ASSESSMENT 1979

Instrument of delegation

I, BRADLEY HAZZARD, Minister for Planning and Infrastructure, hereby delegate my functions referred to, and subject to the limitations set out in, Schedule 1 to the officer for the time being holding the position referred to in Schedule 2, under section 23 of the Environmental Planning and Assessment Act 1979.

BRADLEY HAZZARD,
Minister for Planning and Infrastructure

Sydney, 5 September 2011.

SCHEDULE 1

The functions of:

- (a) making a local environmental plan (with or without variation of the proposal submitted by the relevant planning authority) in the terms the delegate considers appropriate; or
- (b) deciding not to make the proposed local environmental plan,

in respect of proposed Maitland Local Environmental Plan 1993 (Amendment 1 13), under s.59(2) of the Environmental Planning and Assessment Act 1979.

SCHEDULE 2

Deputy Director-General, Plan Making and Urban Renewal.

Department of Primary Industries

APIARIES ACT 1985

Revocation of Appointments

I, ANDREW COLIN SANGER, Director Agricultural Compliance of the Department of Trade and Investment, Regional Infrastructure and Services, pursuant to section 5(1) of the Apiaries Act 1985 ("the Act") and section 47 (1) (b)(i) of the Interpretation Act 1987 and with the delegated authority of the Director General of the Department of Trade and Investment, Regional Infrastructure and Services, hereby revoke the appointment of each person specified in Column 1 of the Schedule as an inspector under the Apiaries Act 1985, and any appointment revived as a result of this revocation.

Where applicable Column 2 and Column 3 of the Schedule specify the date and page number of the New South Wales Government Gazette in which the Instrument of Appointment was published.

SCHEDULE

Column 1	Column 2	Column 3
Christopher James WETHERALL	No.130 of 17 November 2006	9751
Roger Linton WALES	No.44 of 24 April 2008	2938
Melanie Gai SCANES	No.33 of 23 February 2007	1100
David MCIVER	N/A	N/A
Maryanne NOLAN	N/A	N/A
Graeme Alexander BROWN	N/A	N/A
Keith OLIVER	N/A	N/A
Terrence John GRANT	N/A	N/A

Dated this 12th day of September 2011.

A. C. SANGER,
Director Agricultural Compliance
Delegate of the Director General of the
Department of Trade and Investment,
Regional Infrastructure and Services

DEER ACT 2006

Revocation of Authorization

I, ANDREW COLIN SANGER, Director Agricultural Compliance of the Department of Trade and Investment, Regional Infrastructure and Services, with the delegated authority of the Minister for Primary Industries pursuant to section 34 of the Deer Act 2006 ("the Act"), and pursuant to section 17 of the Act and section 47 of the Interpretation Act 1987, hereby revoke the appointment of Christopher James WETHERALL as an authorised officer as published in the New South Wales Government Gazette No.132 of 17 October 2008 at page 10019, and any appointment revived as a result of this revocation.

Dated this 14th day of September 2011.

A. C. SANGER,
Director Agricultural Compliance
Delegate of the Director General of the
Department of Trade and Investment,
Regional Infrastructure and Services

GENE TECHNOLOGY (GM CROP MORATORIUM) ACT 2003

Revocation of Appointments

I, ANDREW COLIN SANGER, Director Agricultural Compliance of the Department of Trade and Investment, Regional Infrastructure and Services, with the delegated authority of the Director General of the Department of Trade and Investment, Regional Infrastructure and Services pursuant to section 38 of the Gene Technology (GM Crop Moratorium) Act 2003 ("the Act") and, pursuant to section 22(1) of the Act and section 47 of the Interpretation Act 1987, hereby revoke the appointments of Christopher James WETHERALL and Terry David RAFFERTY as published in the New South Wales Government Gazette No.58 of 28 April 2006 at page 2449, and any appointment revived as a result of this revocation.

Dated this 12th day of September 2011.

A. C. SANGER,
Director Agricultural Compliance
Delegate of the Director General of the
Department of Trade and Investment,
Regional Infrastructure and Services

HEMP INDUSTRY ACT 2008

Revocation of Appointment

I, ANDREW COLIN SANGER, Director Agricultural Compliance of the Department of Trade and Investment, Regional Infrastructure and Services, with the delegated authority of the Director General of the Department of Trade and Investment, Regional Infrastructure and Services pursuant to section 41 of the Hemp Industry Act 2008 ("the Act") and pursuant to section 18 of the Act and section 47 of the Interpretation Act 1987, hereby revoke the appointment of Christopher James WETHERALL as published in the New South Wales Government Gazette No.30 of 5 February 2010 at page 469, and any appointment revived as a result of this revocation

Dated this 12th day of September 2011.

A. C. SANGER,
Director Agricultural Compliance
Delegate of the Director General of the
Department of Trade and Investment,
Regional Infrastructure and Services

MINERAL RESOURCES

NOTICE is given that the following applications have been received:

EXPLORATION LICENCE APPLICATIONS

(T11-0293)

No. 4379, THARSIS MINING PTY LTD (ACN 135 552 742), area of 90 units, for Group 1, dated 16 September 2011. (Coffs Harbour Mining Division).

(T11-0294)

No. 4380, THARSIS MINING PTY LTD (ACN 135 552 742), area of 83 units, for Group 1, dated 16 September 2011. (Sydney Mining Division).

(T11-0296)

No. 4381, ELEPHANT MINES PTY LIMITED (ACN 097 799 025), area of 12 units, for Group 1, dated 16 September 2011. (Sydney Mining Division).

(T11-0297)

No. 4382, ARGENT MINERALS LIMITED (ACN 124 780 276), area of 11 units, for Group 1, dated 16 September 2011. (Orange Mining Division).

(T11-0298)

No. 4383, OAKLAND RESOURCES PTY LTD (ACN 137 606 476), area of 100 units, for Group 1, dated 16 September 2011. (Wagga Wagga Mining Division).

(T11-0299)

No. 4384, RESMETCO LTD (ACN 150 566 626), area of 52 units, for Group 1, dated 16 September 2011. (Orange Mining Division).

(T11-0300)

No. 4385, GOLDEN CROSS OPERATIONS PTY. LTD. (ACN 050 212 827), area of 1 units, for Group 1, dated 20 September 2011. (Cobar Mining Division).

CHRIS HARTCHER, M.P.,
Minister for Resources and Energy

NOTICE is given that the following application has been received:

REQUEST FOR CANCELLATION OF AUTHORITY

(T08-0231)

Exploration Licence No. 7328, VALE AUSTRALIA EA PTY LTD (ACN 081 724 101), Counties of Barrona and Gunderbooka, area of 185 units.

Application for Cancellation was received on 14 September 2011.

(T08-0234)

Exploration Licence No. 7331, VALE AUSTRALIA EA PTY LTD (ACN 081 724 101), Counties of Culgoa and Narran, area of 59 units.

Application for Cancellation was received on 14 September 2011.

CHRIS HARTCHER, M.P.,
Minister for Resources and Energy

NOTICE is given that the following applications have been granted:

EXPLORATION LICENCE APPLICATIONS

(T10-0209)

No. 4075, now Exploration Licence No. 7837, PLATINA RESOURCES LIMITED (ACN 119 007 939), Counties of Kennedy and Narromine, Map Sheet (8333, 8433), area of 34 units, for Group 1, dated 14 September 2011, for a term until 14 September 2013.

(T10-0210)

No. 4076, now Exploration Licence No. 7838, PLATINA RESOURCES LIMITED (ACN 119 007 939), County of Flinders, Map Sheet (8234, 8334), area of 28 units, for Group 1, dated 14 September 2011, for a term until 14 September 2013.

(T11-0044)

No. 4165, now Exploration Licence No. 7830, AUSNICO LIMITED (ACN 122 957 322), County of Evelyn, Map Sheet (7137, 7138, 7237, 7238), area of 100 units, for Group 1, dated 12 September 2011, for a term until 12 September 2013.

(T11-0046)

No. 4167, now Exploration Licence No. 7831, AUSNICO LIMITED (ACN 122 957 322), County of Evelyn, Map Sheet (7137, 7237), area of 178 units, for Group 1, dated 12 September 2011, for a term until 12 September 2013.

(T11-0047)

No. 4168, now Exploration Licence No. 7832, AUSNICO LIMITED (ACN 122 957 322), Counties of Evelyn and Mootwingee, Map Sheet (7236, 7237, 7336), area of 198 units, for Group 1, dated 12 September 2011, for a term until 12 September 2013.

(T11-0048)

No. 4169, now Exploration Licence No. 7833, AUSNICO LIMITED (ACN 122 957 322), Counties of Mootwingee and Yungnulgra, Map Sheet (7335, 7336), area of 159 units, for Group 1, dated 12 September 2011, for a term until 12 September 2013.

(T11-0049)

No. 4170, now Exploration Licence No. 7834, AUSNICO LIMITED (ACN 122 957 322), Counties of Evelyn and Mootwingee, Map Sheet (7237, 7336, 7337), area of 192 units, for Group 1, dated 12 September 2011, for a term until 12 September 2013.

(T11-0050)

No. 4171, now Exploration Licence No. 7835, AUSNICO LIMITED (ACN 122 957 322), Counties of Mootwingee and Yungnulgra, Map Sheet (7336, 7436), area of 200 units, for Group 1, dated 12 September 2011, for a term until 12 September 2013.

(T11-0057)

No. 4178, now Exploration Licence No. 7836, OLYMPUS PACIFIC MINERALS INC (ACN 141 335 686), Counties of Sandon and Vernon, Map Sheet (9236), area of 54 units, for Group 1, dated 13 September 2011, for a term until 13 September 2013.

(T11-0114)

No. 4233, now Exploration Licence No. 7827, GOODRICH RESOURCES LTD (ACN 150 737 563), County of Bland, Map Sheet (8330), area of 30 units, for Group 1, dated 5 September 2011, for a term until 5 September 2013.

(T11-0129)

No. 4245, now Exploration Licence No. 7828, GOODRICH RESOURCES LTD (ACN 150 737 563), County of Bland, Map Sheet (8329, 8330, 8429, 8430), area of 52 units, for Group 1, dated 5 September 2011, for a term until 5 September 2013.

(T11-0134)

No. 4250, now Exploration Licence No. 7840, EMX EXPLORATION PTY LTD (ACN 139 612 427), County of Yungnulgra, Map Sheet (7436), area of 50 units, for Group 1, dated 14 September 2011, for a term until 14 September 2013.

CHRIS HARTCHER, M.P.,
Minister for Resources and Energy

NOTICE is given that the following application has been withdrawn:

EXPLORATION LICENCE APPLICATION

(T11-0289)

No. 4377, NEWMONT EXPLORATION PTY LTD (ACN 006 306 690), County of Phillip and County of Wellington, Map Sheet (8832, 8833). Withdrawal took effect on 15 September 2011.

CHRIS HARTCHER, M.P.,
Minister for Resources and Energy

NOTICE is given that the following applications for renewal have been received:

(T93-0680)

Exploration Licence No. 4616, NEWCREST MINING LIMITED (ACN 005 683 625), area of 4 units. Application for renewal received 14 September 2011.

(T01-0120)

Exploration Licence No. 5891, Denis Michael WALSH, area of 1 units. Application for renewal received 16 September 2011.

(05-0215)

Exploration Licence No. 6464, TURON GOLD PTY LTD (ACN 108 675 216), area of 100 units. Application for renewal received 15 September 2011.

(11-5008)

Exploration Licence No. 6465, SCORPIO RESOURCES PTY LTD (ACN 109 158 769), area of 27 units. Application for renewal received 20 September 2011.

(06-4069)

Exploration Licence No. 6878, GOLDEN CROSS OPERATIONS PTY. LTD. (ACN 050 212 827), area of 20 units. Application for renewal received 14 September 2011.

(06-4149)

Exploration Licence No. 6879, GOLDEN CROSS OPERATIONS PTY. LTD. (ACN 050 212 827), area of 44 units. Application for renewal received 14 September 2011.

(06-7087)

Exploration Licence No. 6880, BIG ISLAND MINING PTY LTD (ACN 112 787 470), area of 135 units. Application for renewal received 14 September 2011.

(11-4989)

Coal Lease No. 380 (Act 1973), RAVENSWORTH OPERATIONS PTY LIMITED (ACN 098 937 761), area of 706.1 hectares. Application for renewal received 20 September 2011.

CHRIS HARTCHER, M.P.,
Minister for Resources and Energy

RENEWAL OF CERTAIN AUTHORITIES

NOTICE is given that the following authorities have been renewed:

(T02-0083)

Exploration Licence No. 6025, LFB RESOURCES NL (ACN 073 478 574), Counties of Ashburnham and Wellington, Map Sheet (8631, 8731), area of 35 units, for a further term until 20 November 2012. Renewal effective on and from 5 September 2011.

(06-0097)

Exploration Licence No. 6616, GLENELLA QUARRY PTY LTD (ACN 117 019 155), Counties of Bathurst, Forbes, King and Monteagle, Map Sheet (8629, 8630), area of 11 units, for a further term until 22 August 2012. Renewal effective on and from 14 September 2011.

CHRIS HARTCHER, M.P.,
Minister for Resources and Energy

CANCELLATION OF AUTHORITIES AT REQUEST OF HOLDERS

NOTICE is given that the following authorities have been cancelled:

(T08-0231)

Exploration Licence No. 7328, VALE AUSTRALIA EA PTY LTD (ACN 081 724 101), County of Barrona and County of Gunderbooka, Map Sheet (7937, 7938, 8037, 8038), area of 185 units. Cancellation took effect on 19 September 2011.

(T08-0234)

Exploration Licence No. 7331, VALE AUSTRALIA EA PTY LTD (ACN 081 724 101), County of Culgoa, Map Sheet (8239), area of 59 units. Cancellation took effect on 19 September 2011.

(T11-0051)

Exploration Licence No. 7774, AUSNICO LIMITED (ACN 122 957 322), County of Tandora, Map Sheet (7233, 7333), area of 29 units. Cancellation took effect on 9 September 2011.

(T11-0053)

Exploration Licence No. 7775, AUSNICO LIMITED (ACN 122 957 322), County of Windeyer, Map Sheet (7231), area of 98 units. Cancellation took effect on 9 September 2011.

(T11-0054)

Exploration Licence No. 7776, AUSNICO LIMITED (ACN 122 957 322), County of Livingstone, Map Sheet (7432, 7433), area of 26 units. Cancellation took effect on 9 September 2011.

(T11-0055)

Exploration Licence No. 7777, AUSNICO LIMITED (ACN 122 957 322), County of Perry, Map Sheet (7432), area of 17 units. Cancellation took effect on 9 September 2011.

(T11-0045)

Exploration Licence No. 7782, AUSNICO LIMITED (ACN 122 957 322), County of Clyde, County of Cowper and County of Narran, Map Sheet (8237, 8337), area of 215 units. Cancellation took effect on 14 September 2011.

CHRIS HARTCHER, M.P.,
Minister for Resources and Energy

TRANSFERS

(05-0464)

Mining Lease No. 887 (Act 1973), formerly held by HI QUALITY QUARRY (NSW) PTY LIMITED (ACN 104 362 110) has been transferred to HI QUALITY QUARRY (NSW) PTY LIMITED (ACN 104 362 110). The transfer was registered on 27 July 2006.

(05-0464)

Mining Lease No. 888 (Act 1973), formerly held by HI QUALITY QUARRY (NSW) PTY LIMITED (ACN 104 362 110) has been transferred to HI QUALITY QUARRY (NSW) PTY LIMITED (ACN 104 362 110). The transfer was registered on 27 July 2006.

CHRIS HARTCHER, M.P.,
Minister for Resources and Energy

NOXIOUS WEEDS ACT 1993

Revocation of Authorisation

I, ANDREW COLIN SANGER, Director Agricultural Compliance of the Department of Trade and Investment, Regional Infrastructure and Services, pursuant to section 42 of the Noxious Weeds Act 1993 (“the Act”) and with the delegated authority of the Director General of the Department of Trade and Investment, Regional Infrastructure and Services, hereby revoke the authorisation of the following officers:

Daryl Thomas Amos	Trevor John Batterham	David John Beck
Peter Michael Benn	Gregory John Betland	Cheryl Margaret Bradford
Barry James Chapman	Kenneth George Chittick	Stephen Barry Coleman
Allan John Collett	Ivan Daniel Connor	Geraldine Mary Crawley
Michael Gary Cusack	Rodney Keith Devantier	Alan Doust
Colin Keith Dwyer	Edward Leonard Elford	Arthur John Felton
John Thomas Fields	Alistair Bryant Flint	Patricia Beryl Garth
Frederick Hobday	Jaqueline Jerome	Mervyn George Johnson
Graham Charles Kellaway	Audrey Sophia Knight	Robert Brian Maloney
Kevin Alexander McMahon	Ian Alfred Molyneaux	Allan John Morton
Victor Charles Muller	James Nugent	Dennis O’donnell
Robert Henry Pellagreen	Stephen Ross Petrie	Douglas Bruce Redmond
Nancy Richardson	Janine Louise Roche	Anne Rowsell
Alan Joshua Saul	Ian Richardson Schnitzerling	Carolyn Clare Smith
Allyssa Mary Staggs	Daniel James Sullivan	Mark Dwayne Tully
Peter Malcolm Turgeon	Steven Waterson	Robert Fairley Whelan
Kenneth Ross Wilcock	Catherine Diane Williams	Kenneth Leslie Williams
Ronald John Williams	Barrie Robert Willows	Eric Leslie Young

as advertised in the New South Wales Government Gazette No.263 of 20 December 2002 at pages 10864 -10865, and any authorisation revived as a result of this revocation.

Dated this 14th day of September 2011.

A. C. SANGER,
Director Agricultural Compliance
Delegate of the Director General of the
Department of Trade and Investment,
Regional Infrastructure and Services

LANDS

GOULBURN OFFICE

159 Auburn Street (PO Box 748), Goulburn NSW 2580

Phone: (02) 4824 3700 Fax: (02) 4822 4287

REVOCATION OF RESERVATION OF CROWN LAND

PURSUANT to section 90 of the Crown Lands Act 1989, the reservation of Crown Land specified in Column 1 of Schedules 1 and 2 hereunder, is revoked to the extent specified opposite thereto in Column 2 of the respective Schedule.

KATRINA HODGKINSON, M.P.,
Minister for Primary Industries

SCHEDULE 1

<i>Column 1</i>	<i>Column 2</i>
Land District: Goulburn. Local Government Area: Goulburn Mulwaree Council. Locality: Bungonia. Reserve No.: 39356. Public Purpose: Travelling stock and camping. Notified: 1 July 1905. File No.: 10/03644.	The whole being Lots 102 and Part 101, DP No. 1167749, Parish Jerrara, County Argyle (previously Lot 7006, DP 1002591), of an area of 5.265 hectares.

SCHEDULE 2

<i>Column 1</i>	<i>Column 2</i>
Land District: Goulburn. Local Government Area: Goulburn Mulwaree Council. Locality: Bungonia. Reserve No.: 89906. Public Purpose: Future public requirements. Notified: 3 September 1976. File No.: 10/03644.	The whole being Lot 102 and Part 101, DP No. 1167749, Parish Jerrara, County Argyle (previously Lot 7005, DP 1002591), of an area of 6.48 hectares.

Note: Upon revocation of the reservations detailed in Schedules 1 and 2 above, Lot 101, DP 1167749 will be sold to the adjoining land owner (Multiquip Transport Pty Ltd), for access and for quarry haul road and Lots 102 and 103, DP 1167749 will be added to R35559 for public recreation.

ADDITION TO RESERVED CROWN LAND

PURSUANT to section 88 of the Crown Lands Act 1989, the Crown Land specified in Column 1 of the Schedule hereunder, is added to the reserved land specified opposite thereto in Column 2 of the Schedule.

KATRINA HODGKINSON, M.P.,
Minister for Primary Industries

SCHEDULE

<i>Column 1</i>	<i>Column 2</i>
Land District: Goulburn. Local Government Area: Goulburn Mulwaree Council. Locality: Bungonia. Lot 103, DP No. 1167749, Parish Jerrara, County Argyle. Lot 102, DP No. 1167749, Parish Jerrara, County Argyle. Area: 8.849 hectares. File No.: 10/03644.	Reserve No.: 35559. Public Purpose: Public recreation. Notified: 10 January 1903. Trustee: Bungonia Park Trust. Appointed: 27 January 1989. Lot 7002, DP No. 1025594, Parish Bungonia, County Argyle. Lot 7001, DP No. 1025595, Parish Bungonia, County Argyle. Lot 7004, DP No. 1025592, Parish Bungonia, County Argyle. Lot 7, section 19, DP No. 758184, Parish Bungonia, County Argyle. Lot 6, section 19, DP No. 758184, Parish Bungonia, County Argyle. Lot 7005, DP No. 1025592, Parish Bungonia, County Argyle. Lot 7003, DP No. 1025593, Parish Bungonia, County Argyle. Lot 1, section 19, DP No. 758184, Parish Bungonia, County Argyle. New Area: 13.644 hectares.

Note: The Bungonia Park Trust is the trustee of this addition to Reserve No. 35559.

GRAFTON OFFICE
76 Victoria Street (PO Box 272), Grafton NSW 2460
Phone: (02) 6640 3400 Fax: (02) 6642 5375

**APPOINTMENT OF ADMINISTRATOR TO
 MANAGE A RESERVE TRUST**

PURSUANT to section 117, Crown Lands Act 1989, the person specified in Column 1 of the Schedule hereunder, is appointed as administrator for the term also specified, of the reserve trust specified opposite thereto in Column 2, which is trustee of the reserve, or part(s) of the reserves referred to in Column 3 of the Schedule.

TONY KELLY, M.L.C.,
 Minister for Lands

SCHEDULE

<i>Column 1</i>	<i>Column 2</i>	<i>Column 3</i>
Jim BOLGER.	Bellinger Heads Holiday Parks Trust.	Reserve No.: 140084. Public Purpose: Caravan park. Notified: 3 September 1993. Reserve No.: 82452. Public Purpose: Public recreation. Notified: 1 April 1960. File No.: 09/07091. Part Reserve No.: 37514. Public Purpose: Public recreation. Notified: 23 April 1904. File No.: 09/18172.

For a term commencing 1 October 2011 and expiring 31 March 2012.

**APPOINTMENT OF ADMINISTRATOR TO
 MANAGE A RESERVE TRUST**

PURSUANT to section 117, Crown Lands Act 1989, the person specified in Column 1 of the Schedule hereunder, is appointed as administrator for the term also specified, of the reserve trust specified opposite thereto in Column 2, which is trustee of the reserve, or part(s) of the reserves referred to in Column 3 of the Schedule.

TONY KELLY, M.L.C.,
 Minister for Lands

SCHEDULE

<i>Column 1</i>	<i>Column 2</i>	<i>Column 3</i>
Jim BOLGER.	North Coast Accommodation Trust.	Reserve No.: 1013529. Public Purpose: Tourist facilities and services. Notified: 25 May 2007. Reserve No.: 8920. Public Purpose: Pilot station. Notified: 4 May 1889. Reserve No.: 64933. Public Purpose: Public recreation and resting place. Notified: 23 November 1934. Reserve No.: 75324. Public Purpose: Future public requirements. Notified: 5 September 1952.

Column 1

Column 2

Column 3

Reserve No.: 140026.
Public Purpose: Public recreation and preservation of native flora.
Notified: 11 September 1987.
Reserve No.: 89602.
Public Purpose: Girl Guides.
Notified: 3 October 1975.
Reserve No.: 1003022.
Public Purpose: Environmental protection.
Notified: 6 September 2002.
Reserve No.: 140081.
Public Purpose: Accommodation and caravan park.
Notified: 5 March 1993.
Reserve No.: 75925.
Public Purpose: Public recreation.
Notified: 15 May 1953.
Reserve No.: 76856.
Public Purpose: Public recreation and camping.
Notified: 25 June 1954.
Reserve No.: 83995.
Public Purpose: Camping and public recreation.
Notified: 21 September 1962.
Reserve No.: 49122.
Public Purpose: Preservation of native flora and public recreation.
Notified: 30 July 1913.
Reserve No.: 74701.
Public Purpose: Public recreation.
Notified: 18 January 1952.
Reserve No.: 82999.
Public Purpose: Resting place and public recreation.
Notified: 6 January 1961.
Reserve No.: 91536.
Public Purpose: Caravan and camping park.
Notified: 17 August 1979.
File No.: 09/07091.
Part Reserve No.: 55008.
Public Purpose: Public recreation.
Notified: 9 December 1921.
File No.: 09/07091.
Part Reserve No.: 64746.
Public Purpose: Public recreation and resting place.
Notified: 14 September 1934.
File No.: 09/07091.
Part Reserve No.: 82783.
Public Purpose: Public recreation.
Notified: 9 September 1960.
File No.: 09/07091.

<i>Column 1</i>	<i>Column 2</i>	<i>Column 3</i>
		Part Reserve No.: 82910. Public Purpose: Public recreation. Notified: 18 November 1960. File No.: 09/07091.
		Part Reserve No.: 81643. Public Purpose: Public recreation. Notified: 5 June 1959. File No.: 09/07091.
		Part Reserve No.: 84696. Public Purpose: Public buildings. Notified: 10 January 1964. File No.: 09/07091.

For a term commencing 1 October 2011 and expiring 31 March 2012.

**APPOINTMENT OF ADMINISTRATOR TO
MANAGE A RESERVE TRUST**

PURSUANT to section 117, Crown Lands Act 1989, the person specified in Column 1 of the Schedule hereunder, is appointed as administrator for the term also specified, of the reserve trust specified opposite thereto in Column 2, which is trustee of the reserve referred to in Column 3 of the Schedule.

KATRINA HODGKINSON, M.P.,
Minister for Primary Industries

SCHEDULE

<i>Column 1</i>	<i>Column 2</i>	<i>Column 3</i>
Jim BOLGER.	Boambee Creek Park Reserve Trust.	Reserve No.: 84835. Public Purpose: Public recreation. Notified: 10 April 1964. File No.: 09/07091.

For a term commencing 1 October 2011 and expiring 31 March 2012.

GRIFFITH OFFICE
2nd Floor, Griffith City Plaza,
120–130 Banna Avenue (PO Box 1030), Griffith NSW 2680
Phone: (02) 6960 3600 Fax: (02) 6962 5670

**APPOINTMENT OF CORPORATION TO MANAGE
RESERVE TRUST**

PURSUANT to section 95 of the Crown Lands Act 1989, the corporation specified in Column 1 of the Schedule hereunder, is appointed to manage the affairs of the reserve trust specified opposite thereto in Column 2, which is trustee of the reserve referred to in Column 3 of the Schedule.

KATRINA HODGKINSON, M.P.,
Minister for Primary Industries

SCHEDULE

<i>Column 1</i>	<i>Column 2</i>	<i>Column 3</i>
Lands Administration Ministerial Corporation.	Bilbul Recreation Reserve Trust.	Reserve No.: 69351. Public Purpose: Public recreation and addition. Notified: 9 August 1940. Reserve No.: 55678. Public Purpose: Public recreation. Notified: 22 September 1922. File No.: GH87 R 3.

For a term commencing the date of this notice.

APPOINTMENT OF TRUST BOARD MEMBERS

PURSUANT to section 93 of the Crown Lands Act 1989, the persons whose names are specified in Column 1 of the Schedule hereunder, are appointed for the terms of office specified, as members of the trust board for the reserve trust specified opposite thereto in Column 2, which has been established and appointed as trustee of the reserve referred to opposite thereto in Column 3 of the Schedule.

KATRINA HODGKINSON, M.P.,
Minister for Primary Industries

SCHEDULE

<i>Column 1</i>	<i>Column 2</i>	<i>Column 3</i>
Dr Paul HUTCHINSON (new member).	Griffith Band Trust.	Dedication No.: 559034. Public Purpose: Site for public band. Notified: 7 February 1947. File No.: GH01 R 14.

Term of Office

For a term commencing the date of this notice and expiring
26 March 2014.

MAITLAND OFFICE
Corner Newcastle Road and Banks Street (PO Box 6), East Maitland NSW 2323
Phone: (02) 4937 9300 Fax: (02) 4934 2252

NOTIFICATION OF CLOSING OF ROAD

IN pursuance of the provisions of the Roads Act 1993, the road hereunder described is closed and the land comprised therein ceases to be a public road and the rights of passage and access that previously existed in relation to the road are extinguished. On road closing, title to the land comprising the former public road vests in the body specified in the Schedule hereunder.

KATRINA HODGKINSON, M.P.,
Minister for Primary Industries

Description

Parish – Newcastle; County – Northumberland;
Land District – Newcastle;
Local Government Area – Newcastle

Road Closed: Lot 1, DP 1168625 at Mayfield.

File No.: 08/11039.

Schedule

On closing, the land within Lot 1, DP 1168625 remains vested in Newcastle City Council as operational land for the purposes of the Local Government Act 1993.

Council's Reference: 2384269.

MOREE OFFICE**Frome Street (PO Box 388), Moree NSW 2400****Phone: (02) 6750 6400 Fax: (02) 6752 1707****NOTIFICATION OF CLOSING OF ROADS**

IN pursuance of the provisions of the Roads Act 1993, the roads hereunder described are closed and the land comprised therein ceases to be public road and the rights of passage and access that previously existed in relation to the roads is extinguished. On road closing, title to the land comprising the former public roads vest in the body specified in the Schedule hereunder.

KATRINA HODGKINSON, M.P.,
Minister for Primary Industries

Description

*Land District – Bingara; Council – Gwydir;
Parishes – Pallal and King; County – Murchison*

Road Closed: Lots 1 and 2 in DP 1158569.

File No.: ME05 H 97.

Schedule

Upon closure the land remains vested in the Crown as Crown Land.

REVOCATION OF RESERVATION OF CROWN LAND

PURSUANT to section 90 of the Crown Lands Act 1989, the reservation of Crown Land specified in Column 1 of the Schedule hereunder, is revoked to the extent specified opposite thereto in Column 2 of the Schedule.

KATRINA HODGKINSON, M.P.,
Minister for Primary Industries

SCHEDULE

<i>Column 1</i>	<i>Column 2</i>
Land District: Narrabri. Local Government Area: Narrabri Shire Council. Locality: Wee Waa. Reserve No.: 160031. Public Purpose: Community purposes. Notified: 30 December 1988. File No.: 08/6182.	The whole being Lot 4, section 20, DP No. 759063, Parish Wee Waa, County White and Lot 3, section 20, DP No. 759063, Parish Wee Waa, County White, of an area of 3541 square metres.

DISSOLUTION OF RESERVE TRUST

PURSUANT to section 92(3) of the Crown Lands Act 1989, the reserve trust specified in Column 1 of the Schedule hereunder, which was established in respect of the reserve specified opposite thereto in Column 2 of the Schedule, is dissolved.

KATRINA HODGKINSON, M.P.,
Minister for Primary Industries

SCHEDULE

<i>Column 1</i>	<i>Column 2</i>
Reserve 160031 for community purposes.	Reserve No.: 160031. Public Purpose: Community purposes. Notified: 30 December 1988. File No.: 08/6182.

APPOINTMENT OF TRUST BOARD MEMBERS

PURSUANT to section 93 of the Crown Lands Act 1989, the persons whose names are specified in Column 1 of the Schedule hereunder, are appointed for the terms of office specified, as members of the trust board for the reserve trust specified opposite thereto in Column 2, which has been established and appointed as trustee of the reserve referred to opposite thereto in Column 3 of the Schedule.

KATRINA HODGKINSON, M.P.,
Minister for Primary Industries

SCHEDULE

<i>Column 1</i>	<i>Column 2</i>	<i>Column 3</i>
Michael Wayne STEELE (new member). Adrian HOBBDAY (new member). Russell John BOOBY (re-appointment). Fredrick James BROWNING (re-appointment). Colin CAIN (re-appointment). Bernard Kerry SMITH (re-appointment).	Yarrie Lake Flora and Fauna Reserve Trust.	Reserve No.: 86842. Public Purpose: Public recreation and preservation of native flora and fauna. Notified: 30 August 1968. File No.: ME81 R 39.

Term of Office

For a term commencing the date of this notice and expiring 22 September 2016.

NEWCASTLE OFFICE

437 Hunter Street, Newcastle NSW 2300 (PO Box 2185, Dangar NSW 2309)

Phone: (02) 4925 4104 Fax: (02) 4925 3517

NOTIFICATION OF CLOSING OF PUBLIC ROAD

IN pursuance of the provisions of the Roads Act 1993, the road hereunder described is closed and the land comprised therein ceases to be a public road and the rights of passage and access that previously existed in relation to the road are extinguished. On road closing, title to the land comprising the former public road vests in the body specified in the Schedule hereunder.

KATRINA HODGKINSON, M.P.,
Minister for Primary Industries

Description

*Parish – Mingelo; County – Narromine;
Land District – Parkes; L.G.A. – Parkes*

Road Closed: Lots 1 and 2, DP 1161410 (not being land under the Real Property Act).

File No.: CL/00839.

Schedule

On closing, the land within Lots 1 and 2, DP 1161410 remains vested in the State of New South Wales as Crown Land.

Description

*Parish – Apsley; County – Bathurst;
Land District – Bathurst; L.G.A. – Bathurst Regional*

Road Closed: Lot 1, DP 1155915 (not being land under the Real Property Act).

File No.: CL/00909.

Schedule

On closing, the land within Lot 1, DP 1155915 remains vested in the State of New South Wales as Crown Land.

Description

*Parish – Jeremy; County – Georgiana;
Land District – Blayney; L.G.A. – Oberon*

Road Closed: Lots 1 and 2, DP 1155912 subject to right of carriageway created in Deposited Plan 1155912 (not being land under the Real Property Act).

File No.: CL/00909.

Schedule

On closing, the land within Lots 1 and 2, DP 1155912 remains vested in the State of New South Wales as Crown Land.

Description

*Parish – Tyrone; County – Brisbane;
Land District – Scone; L.G.A. – Upper Hunter*

Road Closed: Lots 1 and 2, DP 1167092 subject to right of carriageway and easement for electricity and other purposes created in Deposited Plan 1167092 (not being land under the Real Property Act).

File No.: 10/04037.

Schedule

On closing, the land within Lots 1 and 2, DP 1167092 remains vested in the State of New South Wales as Crown Land.

NOWRA OFFICE
5 O'Keefe Avenue (PO Box 309), Nowra NSW 2541
Phone: (02) 4428 9100 Fax: (02) 4421 2172

NOTIFICATION OF CLOSING OF ROAD

IN pursuance of the provisions of the Roads Act 1993, the road hereunder described is closed and the land comprised therein ceases to be public road and the rights of passage and access that previously existed in relation to the road are extinguished. On road closing, title to the land comprising the former public road vests in the body specified in the Schedule hereunder.

KATRINA HODGKINSON, M.P.,
Minister for Primary Industries

Description

Parish – Grose; County – Wallace;
Land District – Cooma;
Local Government Area – Snowy River

Road Closed: Lot 1, DP 1168203 at Ingebirah subject to an easement for Right of Carriageway wide created by DP 1168203.

File No.: GB07 H 107.

Schedule

On closing, the land within Lot 1, DP 1168203 remains vested in the State of New South Wales as Crown Land.

ORANGE OFFICE
92 Kite Street (PO Box 2146), Orange NSW 2800
Phone: (02) 6391 4300 Fax: (02) 6362 3896

ROADS ACT 1993

ORDER

Transfer of Crown Road to Council

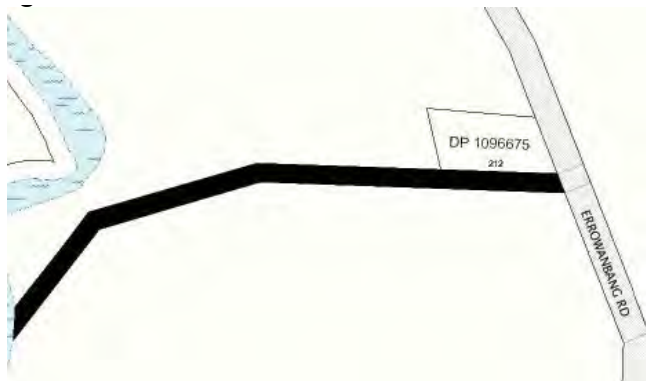
IN pursuance of the provisions of section 151, Roads Act 1993, the Crown public roads specified in Schedule 1 are transferred to the Roads Authority specified in Schedule 2 hereunder, as from the date of publication of this notice and as from that date, the roads specified in Schedule 1 cease to be Crown public roads.

KATRINA HODGKINSON, M.P.,
Minister for Primary Industries

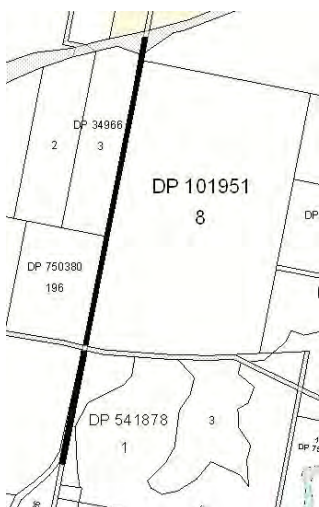
SCHEDULE 1

Parishes – Beaufort, Calvert, Belubula and Errol;
County – Bathurst; Land District – Blayney

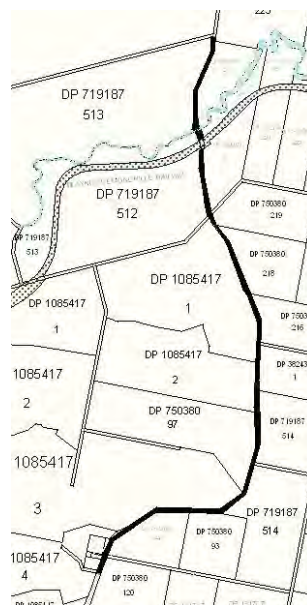
Old Errowanbang Road – south Lots 211 and 212, DP 1096675.



Carcoar Dam Road – Mid-Western Highway then south, along the western boundary Lot 8, DP 101951 and part west Lot 2, DP 541878.



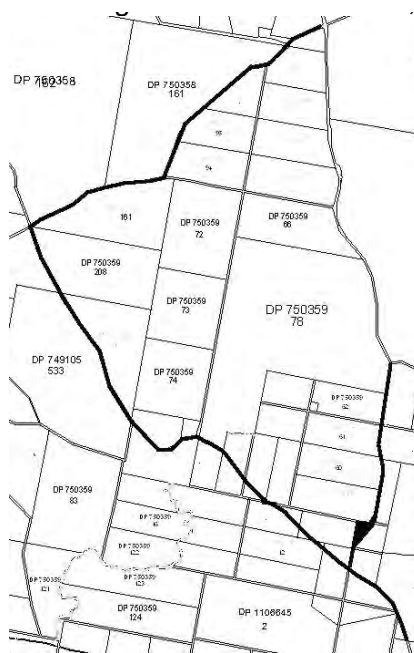
Carcoar Road – east Lots 512 and 513, DP 719187; Lot 1, DP 1085417; Lot 2, DP 1085417; Lot 97, DP 750380; generally west Lot 514, DP 719187; generally north Lot 93, DP 750380; generally north and west Lot 94, DP 750380; west Lot 4, DP 131707 and part west Lot 20, DP 750380.



Gap Road – west Lots 55-57, DP 750359; Lots 1-3 and 5, DP 132517 and Lot 1, DP 738199.

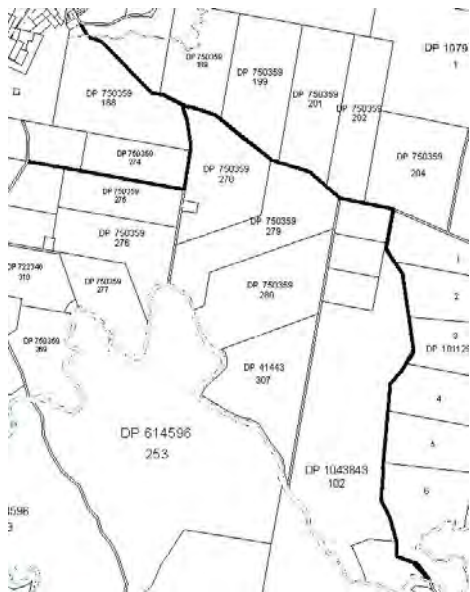
Errowanbang Road – south-westerly Lot 2, DP 738199; Lot 1, DP 738199; Lot 2, DP 1078747; Lot 112, DP 806674; Lot 1, DP 32470; Lot 1, DP 927568; Lot 18, DP 750359; Lot 1, DP 1071270; Lot 208, DP 750359; through Lot 10, DP 750359; part north Lot 111 and 112, DP 806674; north Lot 2, DP 131692; through Lot 78, DP 750359; northern boundary Lot 2, DP 1071270 and intersection with Halls Road.

Halls Road – north, east and through Lot 161, DP 750358 and west Lot 1, DP 1089162.



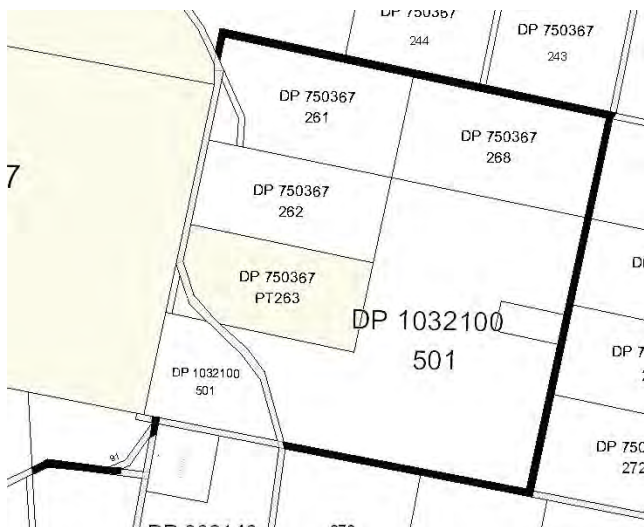
Bakers Road – south Lots 273 and 274, DP 750359 and east Lots 274 and 188, DP 750359.

Burnt Yards Road – southern boundary Lot 2, DP 849099; Lots 189, 199, 201-202 and 204, DP 750359 and west Lots 1-6, DP 101129.



Dicksons Lane – south and generally part east Lot 91, DP 840986; south and east Lot 501, DP 1032100; east Lot 500, DP 1032100 and Lot 268, DP 750367; intersection with Peppermint Lane.

Peppermint Lane – north Lot 268, DP 750367 and north and west Lot 261, DP 750367.



SCHEDULE 2

Roads Authority: Blayney Shire Council.

Crown Lands Reference: 10/17264.

ESTABLISHMENT OF RESERVE TRUST

PURSUANT to section 92(1) of the Crown Lands Act 1989, the reserve trust specified in Column 1 of the Schedule hereunder, is established under the name stated in that Column and is appointed as trustee of the reserve specified opposite thereto in Column 2 of the Schedule.

KATRINA HODGKINSON, M.P.,
Minister for Primary Industries

SCHEDULE

<i>Column 1</i>	<i>Column 2</i>
Trade & Investment NSW (R.48204) Reserve Trust.	Reserve No.: 48204. Public Purpose: Experiment farm. Notified: 16 October 1912. File No.: 11/11138.

APPOINTMENT OF CORPORATION TO MANAGE RESERVE TRUST

PURSUANT to section 95 of the Crown Lands Act 1989, the corporation specified in Column 1 of the Schedule hereunder, is appointed to manage the affairs of the reserve trust specified opposite thereto in Column 2, which is trustee of the reserve referred to in Column 3 of the Schedule.

KATRINA HODGKINSON, M.P.,
Minister for Primary Industries

SCHEDULE

<i>Column 1</i>	<i>Column 2</i>	<i>Column 3</i>
Department of Trade and Investment, Regional Infrastructure and Services.	Trade & Investment NSW (R.48204) Reserve Trust.	Reserve No.: 48204. Public Purpose: Experiment farm. Notified: 16 October 1912. File No.: 11/11138.

For a term commencing this day.

SYDNEY METROPOLITAN OFFICE
Level 12, Macquarie Tower, 10 Valentine Avenue, Parramatta 2150
(PO Box 3935, Parramatta NSW 2124)
Phone: (02) 8836 5300 Fax: (02) 8836 5365

ASSIGNMENT OF NAME TO A RESERVE TRUSTS

PURSUANT to Clause 4(3) of Schedule 8 of the Crown Lands Act 1989, the names specified in Column 1 of the Schedule hereunder, is assigned to the reserve trusts constituted as trustee of the reserve specified opposite thereto in Column 2 of the Schedule.

KATRINA HODGKINSON, M.P.,
Minister for Primary Industries

SCHEDULE

<i>Column 1</i>	<i>Column 2</i>
Mona Vale Guides Hall (R87586) Reserve Trust.	Reserve No.: 87586. Public Purpose: Girl Guides. Notified: 19 December 1969. File No.: MN84 R 233.
Galston Boy Scouts (R87822) Reserve Trust.	Reserve No.: 87822. Public Purpose: Boy Scouts. Notified: 19 June 1970. File No.: MN84 R 87.

TAMWORTH OFFICE
25-27 Fitzroy Street (PO Box 535), Tamworth NSW 2340
Phone: (02) 6764 5100 Fax: (02) 6766 3805

NOTIFICATION OF CLOSING OF A ROAD

IN pursuance to the provisions of the Roads Act 1993, the road hereunder specified is closed and the land comprised therein ceases to be a public road and the rights of passage and access that previously existed in relation to the road are extinguished.

KATRINA HODGKINSON, M.P.,
 Minister for Primary Industries

Description

Locality – Bomera; Land District – Gunnedah;
L.G.A. – Warrumbungle

Road Closed: Lot 1 in Deposited Plan 1167073, Parishes Bomera and Clarke, County Pottinger.

File No.: 07/4588.

Note: On closing, title to the land comprised in Lot 1 will remain vested in the State of New South Wales as Crown Land.

Description

Locality – Barraba; Land District – Tamworth;
L.G.A. – Tamworth Regional

Road Closed: Lot 1 in Deposited Plan 1168278, Parish Tiabundie, County Darling.

File No.: 08/7930.

Note: On closing, title to the land comprised in Lot 1 will remain vested in the State of New South Wales as Crown Land.

Description

Locality – Willala; Land District – Gunnedah;
L.G.A. – Narrabri

Road Closed: Lot 1 in Deposited Plan 1167193, Parish Walla Walla West, County Pottinger.

File No.: 07/3245.

Note: On closing, title to the land comprised in Lot 1 will remain vested in the State of New South Wales as Crown Land.

WESTERN REGION OFFICE
45 Wingewarra Street (PO Box 1840), Dubbo NSW 2830
Phone: (02) 6883 5400 Fax: (02) 6884 2067

WITHDRAWAL OF LANDS FROM WESTERN LANDS LEASES

PURSUANT to section 35Q of the Western Lands Act 1901, the lands described in Column 1 of the Schedule hereunder, are withdrawn from the leases described in Column 2 of the Schedule for the purpose of being dedicated as public roads.

KATRINA HODGKINSON, M.P.,
 Minister for Primary Industries

SCHEDULE

Descriptions

Counties – Irrara and Barrona; Administrative Districts – Wanaaring and Bourke; Shire – Bourke

<i>Column 1 Land Withdrawn from Lease (Lot/DP)</i>	<i>Column 2 Lease Affected by Withdrawal</i>	<i>Column 3 Title Affected</i>	<i>Column 4 Area Withdrawn from Lease (ha)</i>	<i>Column 5 Lease Area Following Withdrawal (ha)</i>
1/1158259 2/1158259	8356	3980/766453	48.21	15124
3/1158259	8378	3979/766452	44.08	15159
4/1158259	8299	3978/766451	70.88	11169
5/1158259	8055	3977/766450	54.04	9172
6/1158259	8328	3981/766454	74.56	11544
7/1158259 8/1158259	5576	6040/768897 6042/768899	41.55	6693
11/1158259 26/1158259	456	4998/769153 1220/762666	118.9	33209
12/1158259	3171	1142/762665	31.47	25796
13/1158259 14/1158259 25/1158259	2747	6120/768969 1230/762669	79.92	3826
15/1158259	4214	2028/763937	22.51	8812
17/1158259	8287	2299/764511	35.35	16349
18/1158259 20/1158259	5810	1739/764062	78.64	24651
19/1158259	4213	2025/763934	32.51	5042
21/1158259	4212	2026/763935	54.45	13666
22/1158259 24/1158259	2722	869/761872	54.94	16791
23/1158259	2027	677/761720	6.887	131.9
27/1158259 29/1158259 33/1158259	2720	789/761932	92.86	12777
30/1158259 32/1158259	2911	6460/761931	21.19	12833
34/1158259	2721	794/761960	37.04	15504
35/1158259	3005	900/761906	25.59	1441
36/1158259 42/1158259	3007	901/761906	19.11	1115

<i>Column 1 Land Withdrawn from Lease (Lot/DP)</i>	<i>Column 2 Lease Affected by Withdrawal</i>	<i>Column 3 Title Affected</i>	<i>Column 4 Area Withdrawn from Lease (ha)</i>	<i>Column 5 Lease Area Following Withdrawal (ha)</i>
37/1158259	2748	795/761959	64.76	16745
38/1158259	5771	3512/765804	39.75	6202
39/1158259	491	5723/768623	42.12	4058
40/1158259	2074	5776/768676	22.23	4100
41/1158259	8275	4151/766656	30.80	11561

File No.: 10/14919.

CROWN LANDS ACT 1989

ORDER

Authorisation of Additional Purpose under S121A

PURSUANT to s121A of the Crown Lands Act 1989, I authorise by this Order, the purpose specified in Column 1 to be an additional purpose to the declared purpose of the reserves specified opposite thereto in Column 2 of the Schedule.

KATRINA HODGKINSON, M.P.,
Minister for Primary Industries

SCHEDULE

<i>Column 1</i>	<i>Column 2</i>
Urban Services (part Visitor Information Centre and Ablutions Block). Community Purposes (Part Community Meeting Rooms and Red Cross Office).	Dedication No.: 630036. Public Purpose: War memorial. Notified: 7 December 1945. File No.: WL86 R 217.

DEDICATION OF CROWN LAND AS PUBLIC ROAD

PURSUANT to section 12 of the Roads Act 1993, the Crown Land described hereunder is, from the date of publication of this notice, dedicated as public road. The public road hereby dedicated is declared not to be Crown road within the meaning of the Roads Act 1993.

KATRINA HODGKINSON, M.P.,
Minister for Primary Industries

Descriptions

*Counties – Irrara and Barrona;
Administrative Districts – Wanaaring and Bourke;
Shire – Bourke*

Lot 1, DP 1158259; Lot 2, DP 1158259; Lot 3, DP 1158259; Lot 4, DP 1158259; Lot 5, DP 1158259; Lot 6, DP 1158259; Lot 7, DP 1158259; Lot 8, DP 1158259; Lot 9, DP

1158259; Lot 11, DP 1158259; Lot 12, DP 1158259; Lot 13, DP 1158259; Lot 14, DP 1158259; Lot 15, DP 1158259; Lot 16, DP 1158259; Lot 17, DP 1158259; Lot 18, DP 1158259; Lot 19, DP 1158259; Lot 20, DP 1158259; Lot 21, DP 1158259; Lot 22, DP 1158259; Lot 23, DP 1158259; Lot 24, DP 1158259; Lot 25, DP 1158259; Lot 26, DP 1158259; Lot 27, DP 1158259; Lot 29, DP 1158259; Lot 30, DP 1158259; Lot 32, DP 1158259; Lot 33, DP 1158259; Lot 34, DP 1158259; Lot 35, DP 1158259; Lot 36, DP 1158259; Lot 37, DP 1158259; Lot 38, DP 1158259; Lot 39, DP 1158259; Lot 40, DP 1158259; Lot 41, DP 1158259 and Lot 42 DP 1158259.

Note: Affected part of Crown Reserve 27873 is hereby revoked.

File No.: 10/14919.

RURAL LANDS PROTECTION ACT 1998

I, KATRINA HODGKINSON, M.P., being the Minister administering the Crown Lands Act 1989, do hereby order that pursuant to section 129 of the Rural Lands Protection Act 1998, the establishment of the stock watering place (SWP) specified in Column 1 of the Schedule hereunder, is revoked to the extent specified opposite thereto in Column 2 of the Schedule.

KATRINA HODGKINSON, M.P.,
Minister for Primary Industries

SCHEDULE

<i>Column 1</i>	<i>Column 2</i>
Stock Watering Place No.: 162. Gazettal: 11 April 1968. Locality: Yantabulla. Administrative District: Bourke. Parish: Mucruss. County: Irrara. File No.: 10/14919.	That part within Lot 9, DP 1158259 for an area of 5.264 hectares.

WATER**WATER ACT 1912**

APPLICATIONS under Part 2 within a proclaimed (declared) local area under section 5(4) of the Water Act 1912.

Applications for a licence under section 10 for works within a proclaimed (declared) local area as generally described hereunder have been received from:

Thomas Joseph MITCHELL and Neil Roland MITCHELL for a pump on an unnamed watercourse, Lot 12/DP 5068, Parish Killimicat, County Buccleuch, for water supply for irrigation of 1.25 hectares. Subdivision of existing licence only, no change to total existing entitlement. (Reference: 40SL71227). (GA1822180).

Aaron JAMES and Fiona Joy PETTY for a bywash dam on Rainbow Creek, Lot 12/DP 1132530, Parish Hume, County Murray, for water supply for stock and domestic purposes (allocation via permanent transfer). (Reference: 40SL71226). (GA1822180).

Any enquiries should be directed to (02) 6953 0700.

Written objections, from any local occupier or statutory authority, specifying grounds and how their interests are affected, must be lodged with the NSW Office of Water, PO Box 156, Leeton NSW 2705, within 28 days of this publication.

S. F. WEBB,
Licensing Manager

WATER ACT 1912

AN application for a licence, under section 10 of Part 2 of the Water Act 1912, being within a proclaimed (declared) local area under section 5(4) of the said Act, has been received as follows:

David Wallace HALEY for a dam on an unnamed watercourse, Lot 1, DP 777487, Parish of Gailbraith, County of Bathurst, for water supply for stock and domestic purposes and for irrigation of 12.5 hectares (lucerne and vegetables) (partly replacing existing licence – no increase in area or entitlement). (Reference: 80SL96035). (GA1822183).

Any inquiries should be directed to (02) 6841 7414.

Written objections, from any local occupier or statutory authority, specifying grounds and how their interests are affected, must be lodged with the NSW Office of Water, PO Box 717, Dubbo NSW 2830, within 28 days of this publication.

RICHARD WHEATLEY,
Senior Licensing Officer

Roads and Traffic Authority

ROAD TRANSPORT (GENERAL) ACT 2005

Notice under Clause 20 of the Road Transport (Mass, Loading and Access) Regulation 2005

GILGANDRA SHIRE COUNCIL, in pursuance of Division 4 of Part 2 of the Road Transport (Mass, Loading, Access) Regulation 2005, by this Notice, specify the routes and areas on or in which Road Train Vehicles may be used subject to any requirements or conditions set out in the Schedule.

Dated: 19 September 2011.

P. A. MANN,
General Manager,
Gilgandra Shire Council
(by delegation from the Minister for Roads)

SCHEDULE

1. Citation

This Notice may be cited as Gilgandra Shire Council's Road Train Vehicle Route Notice No. 4/2011.

2. Commencement

This Notice takes effect on 1 November 2011.

3. Effect

This Notice remains in force until 31 December 2012 unless it is amended or repealed earlier.

4. Application

This Notice applies to those Road Train vehicles which comply with Schedule 1 of the Road Transport (Mass, Loading and Access) Regulation 2005 and Schedule 4 of the Road Transport (Vehicle Registration) Regulation 1998.

5. Routes

<i>Type</i>	<i>Road No.</i>	<i>Road Name</i>	<i>Conditions</i>
RT.	000.	Gilgandra Shire Council Area.	<ul style="list-style-type: none"> • All local roads west of the Newell Highway (H17); and • Balladoran road east of the Newell Highway to the Balladoran Silos. <p>Travel is not permitted during the following hours on school days: 7.45am to 9am and 3.30pm to 4.45pm.</p> <p>There is no road train access from local roads to the Newell Highway (H17) north of Gilgandra.</p> <p>There is no road train access through the Wambelong Creek bypass on National Park Road at Gumin Gumin.</p> <p>There is no road train access over the Terrabile Creek Bridge on National Park Road at Curban.</p> <p>Routes will operate from 1 November 2011 to 31 December 2012.</p>

ROAD TRANSPORT (GENERAL) ACT 2005

Notice under Clause 20 of the Road Transport (Mass, Loading and Access) Regulation 2005

BLAND SHIRE COUNCIL, in pursuance of Division 4 of Part 2 of the Road Transport (Mass, Loading, Access) Regulation 2005, by this Notice, specify the routes and areas on or in which Road Train Vehicles may be used subject to any requirements or conditions set out in the Schedule.

Dated: 19th September 2011.

RAY SMITH,
General Manager,
Bland Shire Council
(by delegation from the Minister for Roads)

SCHEDULE**1. Citation**

This Notice may be cited as Council Notice No. 2/2011.

2. Commencement

This Notice takes effect on the date of publication in the *New South Wales Government Gazette*.

3. Effect

This Notice remains in force until 30th September 2015 unless it is amended or repealed earlier.

4. Application

This Notice applies to those Road Train vehicles which comply with Schedule 1 of the Road Transport (Mass, Loading and Access) Regulation 2010 and Schedule 2 of the Road Transport (Vehicle Registration) Regulation 2007.

5. Routes

<i>Type</i>	<i>Road Name</i>	<i>Starting Point</i>	<i>Finishing Point</i>	<i>Conditions</i>
RT.	Ariah Park Road, Tallimba.	Tallimba Road.	Meaghers Lane.	A maximum speed limit of 80km/h applies. Daylight hours only except travel is prohibited between 7.00am – 9.00am and 3.00pm – 5.00pm on school days.
RT.	Bashams Lane Road, Tallimba.	Gunn Road.	Timothys Lane.	A maximum speed limit of 80km/h applies. Daylight hours only except travel is prohibited between 7.00am – 9.00am and 3.00pm – 5.00pm on school days. Travel is prohibited in wet weather and until road is dry.
RT.	Beatties Lane, Barellan.	Kolkilbertoo Road.	Overs Lane.	A maximum speed limit of 80km/h applies. Daylight hours only except travel is prohibited between 7.00am – 9.00am and 3.00pm – 5.00pm on school days. Travel is prohibited in wet weather and until road is dry.
RT.	Begargo Road, Naradhan.	Bland Lachlan Shire Boundary, approx 2.3km west of Mercers Lane.	Bland Lachlan Shire Boundary, approx 1km north of Mercers Lane.	A maximum speed limit of 80km/h applies. Daylight hours only except travel is prohibited between 7.00am – 9.00am and 3.00pm – 5.00pm on school days. Travel is prohibited in wet weather and until road is dry.

<i>Type</i>	<i>Road Name</i>	<i>Starting Point</i>	<i>Finishing Point</i>	<i>Conditions</i>
RT.	Bimbeen Road, Girral.	MR57 Goldfields Way (West Wyalong Condobolin Road).	Koops Lane.	A maximum speed limit of 80km/h applies. Daylight hours only except travel is prohibited between 7.00am – 9.00am and 3.00pm – 5.00pm on school days. Travel is prohibited in wet weather and until road is dry.
RT.	Blow Clear Road, Lake Cowal.	Wamboyne Road.	Bonehams Lane.	A maximum speed limit of 80km/h applies. Daylight hours only except travel is prohibited between 7.00am – 9.00am and 3.00pm – 5.00pm on school days. Travel is prohibited in wet weather and until road is dry.
RT.	Bonehams Lane, Lake Cowal.	Blow Clear Road.	Cowal Gold Access.	A maximum speed limit of 80km/h applies. Daylight hours only except travel is prohibited between 7.00am – 9.00am and 3.00pm – 5.00pm on school days.
RT.	Bootoowa Road, Naradhan.	MR371 Rankins Springs – Lake Cargelligo Road.	Bland Lachlan Shire Boundary, approx 0.9km north of Morris Lane.	A maximum speed limit of 80km/h applies. Daylight hours only except travel is prohibited between 7.00am – 9.00am and 3.00pm – 5.00pm on school days. Travel is prohibited in wet weather and until road is dry.
RT.	Boreamble Road, Kikoira.	Kikoira Road.	Bland Lachlan Shire Boundary at Tuggerabach Road.	A maximum speed limit of 80km/h applies. Daylight hours only except travel is prohibited between 7.00am – 9.00am and 3.00pm – 5.00pm on school days. Travel is prohibited in wet weather and until road is dry.
RT.	Brennans Tank Road, Tallimba.	Halls Lane.	Bygoo Road.	A maximum speed limit of 80km/h applies. Daylight hours only except travel is prohibited between 7.00am – 9.00am and 3.00pm – 5.00pm on school days. Travel is prohibited in wet weather and until road is dry.
RT.	Brolga Road, North Yalgogrin.	HW6 Mid Western Highway.	Thulloo Road.	A maximum speed limit of 80km/h applies. Daylight hours only except travel is prohibited between 7.00am – 9.00am and 3.00pm – 5.00pm on school days.
RT.	Browns Lane, West Wyalong.	HW6 Mid Western Highway.	Merrengreen Road.	A maximum speed limit of 80km/h applies. Daylight hours only except travel is prohibited between 7.00am – 9.00am and 3.00pm – 5.00pm on school days. Travel is prohibited in wet weather and until road is dry.

<i>Type</i>	<i>Road Name</i>	<i>Starting Point</i>	<i>Finishing Point</i>	<i>Conditions</i>
RT.	Bulga Street, Weethalle.	Warrego Street.	Hill Street.	A maximum speed limit of 80km/h applies. Daylight hours only except travel is prohibited between 7.00am – 9.00am and 3.00pm – 5.00pm on school days.
RT.	Buralyang Road, Tallimba.	Bygoo Road.	Sandy Creek Road.	A maximum speed limit of 80km/h applies. Daylight hours only except travel is prohibited between 7.00am – 9.00am and 3.00pm – 5.00pm on school days.
RT.	Bygoo Road, Tallimba.	Kikoira Street, Tallimba.	Bland Coolamon Shire Boundary, Stewarts Lane.	A maximum speed limit of 80km/h applies. Daylight hours only except travel is prohibited between 7.00am – 9.00am and 3.00pm – 5.00pm on school days.
RT.	Calleen Lane, West Wyalong.	MR57 West Wyalong Condobolin Road.	MR57 West Wyalong Condobolin Road.	A maximum speed limit of 80km/h applies. Daylight hours only except travel is prohibited between 7.00am – 9.00am and 3.00pm – 5.00pm on school days. Travel is prohibited in wet weather and until road is dry.
RT.	Central Road, West Wyalong.	HW17 Newell Highway (Neeld Street).	MR639 Compton Road (West Wyalong Bypass).	A maximum speed limit of 80km/h applies. Daylight hours only except travel is prohibited between 7.00am – 9.00am and 3.00pm – 5.00pm on school days.
RT.	Chanters Lane, Weethalle.	HW6 Mid Western Highway.	Mud Hut Road East.	A maximum speed limit of 80km/h applies. Daylight hours only except travel is prohibited between 7.00am – 9.00am and 3.00pm – 5.00pm on school days. Travel is prohibited in wet weather and until road is dry.
RT.	Clear Ridge Road, West Wyalong.	HW17 Newell Highway.	Blow Clear Road.	A maximum speed limit of 80km/h applies. Daylight hours only except travel is prohibited between 7.00am – 9.00am and 3.00pm – 5.00pm on school days. Travel is prohibited in wet weather and until road is dry.
RT.	Clements Lane, West Wyalong.	HW6 Mid Western Highway.	Tallimba Road.	A maximum speed limit of 80km/h applies. Daylight hours only except travel is prohibited between 7.00am – 9.00am and 3.00pm – 5.00pm on school days. Travel is prohibited in wet weather and until road is dry.
RT.	Clowery Tank Road, Weethalle.	Dundas Road.	Mud Hut Road West.	A maximum speed limit of 80km/h applies. Daylight hours only except travel is prohibited between 7.00am – 9.00am and 3.00pm – 5.00pm on school days. Travel is prohibited in wet weather and until road is dry.

<i>Type</i>	<i>Road Name</i>	<i>Starting Point</i>	<i>Finishing Point</i>	<i>Conditions</i>
RT.	Crown Camp Road, Ungarie	MR231 Girral-Lake Cargelligo Road at Ungarie.	Bland-Lachlan Shire Boundary, approx 2km south of Swansons Road.	A maximum speed limit of 80km/h applies. Daylight hours only except travel is prohibited between 7.00am – 9.00am and 3.00pm – 5.00pm on school days.
RT.	Dagleish Lane, Tallimba.	Bygoo Road.	Gunn Road.	A maximum speed limit of 80km/h applies. Daylight hours only except travel is prohibited between 7.00am – 9.00am and 3.00pm – 5.00pm on school days. Travel is prohibited in wet weather and until road is dry.
RT.	Danahers Lane, Barellan.	Johns Road.	South Yalgogrin Road.	A maximum speed limit of 80km/h applies. Daylight hours only except travel is prohibited between 7.00am – 9.00am and 3.00pm – 5.00pm on school days. Travel is prohibited in wet weather and until road is dry.
RT.	Dundas Road, Weethalle.	HW6 Mid Western Highway.	Bradburys Lane.	A maximum speed limit of 80km/h applies. Daylight hours only except travel is prohibited between 7.00am – 9.00am and 3.00pm – 5.00pm on school days.
RT.	Dunlops Lane, Tallimba.	Brennans Tank Road.	Russells Lane.	A maximum speed limit of 80km/h applies. Daylight hours only except travel is prohibited between 7.00am – 9.00am and 3.00pm – 5.00pm on school days. Travel is prohibited in wet weather and until road is dry.
RT.	Euratha Road, Weethalle.	HW6 Mid Western Highway.	Carrathool-Bland Shire Boundary, approx 2km south of Martens Lane.	A maximum speed limit of 80km/h applies. Daylight hours only except travel is prohibited between 7.00am – 9.00am and 3.00pm – 5.00pm on school days. Travel is prohibited in wet weather and until road is dry.
RT.	Fishers Lane, Barellan.	Kolkilbertoo Road.	Sandy Creek Road.	A maximum speed limit of 80km/h applies. Daylight hours only except travel is prohibited between 7.00am – 9.00am and 3.00pm – 5.00pm on school days. Travel is prohibited in wet weather and until road is dry.
RT.	Flaggs Lane, Barellan.	Gunn Road.	Danahers Lane.	A maximum speed limit of 80km/h applies. Daylight hours only except travel is prohibited between 7.00am – 9.00am and 3.00pm – 5.00pm on school days. Travel is prohibited in wet weather and until road is dry.

<i>Type</i>	<i>Road Name</i>	<i>Starting Point</i>	<i>Finishing Point</i>	<i>Conditions</i>
RT.	Fullers Lane, Ungarie.	MR231 Girral – Lake Cargelligo Road.	Merrengreen Road.	A maximum speed limit of 80km/h applies. Daylight hours only except travel is prohibited between 7.00am – 9.00am and 3.00pm – 5.00pm on school days. Travel is prohibited in wet weather and until road is dry.
RT.	Genista Road, Barellan.	Kolkilbrtoo Road.	Sandy Creek Road.	A maximum speed limit of 80km/h applies. Daylight hours only except travel is prohibited between 7.00am – 9.00am and 3.00pm – 5.00pm on school days. Travel is prohibited in wet weather and until road is dry.
RT.	Girral Road, Girral.	Wamboyne Road.	MR57 Goldfields Way (West Wyalong Condobolin Road).	A maximum speed limit of 80km/h applies. Daylight hours only except travel is prohibited between 7.00am – 9.00am and 3.00pm – 5.00pm on school days. Travel is prohibited in wet weather and until road is dry.
RT.	Griffiths Lane, Naradhan.	Naradhan Road.	Tuggerabach Road.	A maximum speed limit of 80km/h applies. Daylight hours only except travel is prohibited between 7.00am – 9.00am and 3.00pm – 5.00pm on school days. Travel is prohibited in wet weather and until road is dry.
RT.	Gubbatta Road, Naradhan.	Naradhan Road.	Tuggerabach Road.	A maximum speed limit of 80km/h applies. Daylight hours only except travel is prohibited between 7.00am – 9.00am and 3.00pm – 5.00pm on school days. Travel is prohibited in wet weather and until road is dry.
RT.	Gunn Road, Tallimba.	Manglesdorfs Lane.	Sandy Creek Road.	A maximum speed limit of 80km/h applies. Daylight hours only except travel is prohibited between 7.00am – 9.00am and 3.00pm – 5.00pm on school days. Travel is prohibited in wet weather and until road is dry.
RT.	Halls Lane, Tallimba.	Ariah Park Road.	Brennans Tank Road.	A maximum speed limit of 80km/h applies. Daylight hours only except travel is prohibited between 7.00am – 9.00am and 3.00pm – 5.00pm on school days. Travel is prohibited in wet weather and until road is dry.

<i>Type</i>	<i>Road Name</i>	<i>Starting Point</i>	<i>Finishing Point</i>	<i>Conditions</i>
RT.	Hannan Road, Weethalle.	HW6 Mid Western Highway.	Mud Hut Road West.	A maximum speed limit of 80km/h applies. Daylight hours only except travel is prohibited between 7.00am – 9.00am and 3.00pm – 5.00pm on school days. Travel is prohibited in wet weather and until road is dry.
RT.	Hatelys Lane, West Wyalong.	AWB Access Road, approx 900m from MR57 West Wyalong Condobolin Road.	Calleen Lane.	A maximum speed limit of 80km/h applies. Daylight hours only except travel is prohibited between 7.00am – 9.00am and 3.00pm – 5.00pm on school days. Travel is prohibited in wet weather and until road is dry.
RT.	Heatons Lane, Weethalle.	Hannans Road.	Kneales Lane.	A maximum speed limit of 80km/h applies. Daylight hours only except travel is prohibited between 7.00am – 9.00am and 3.00pm – 5.00pm on school days. Travel is prohibited in wet weather and until road is dry.
RT.	Jansens Lane, Weethalle.	Kolkilbertoo Road.	Euratha Road.	A maximum speed limit of 80km/h applies. Daylight hours only except travel is prohibited between 7.00am – 9.00am and 3.00pm – 5.00pm on school days. Travel is prohibited in wet weather and until road is dry.
RT.	Johns Road, Barellan.	Gunn Road.	Danahers Lane.	A maximum speed limit of 80km/h applies. Daylight hours only except travel is prohibited between 7.00am – 9.00am and 3.00pm – 5.00pm on school days. Travel is prohibited in wet weather and until road is dry.
RT.	Kikoira Road, Kikoira.	MR231 Girral – Lake Cargelligo Road.	Dundas Road.	A maximum speed limit of 80km/h applies. Daylight hours only except travel is prohibited between 7.00am – 9.00am and 3.00pm – 5.00pm on school days.
RT.	Langes Lane, West Wyalong.	Clements Lane.	Pfeiffers Lane.	A maximum speed limit of 80km/h applies. Daylight hours only except travel is prohibited between 7.00am – 9.00am and 3.00pm – 5.00pm on school days. Travel is prohibited in wet weather and until road is dry.
RT.	Lewes Road, Weethalle.	HW6 Mid Western Highway.	Paynes Road.	A maximum speed limit of 80km/h applies. Daylight hours only except travel is prohibited between 7.00am – 9.00am and 3.00pm – 5.00pm on school days. Travel is prohibited in wet weather and until road is dry.

<i>Type</i>	<i>Road Name</i>	<i>Starting Point</i>	<i>Finishing Point</i>	<i>Conditions</i>
RT.	Livingston Road, Lake Cowal.	Wamboyne Road.	Bland-Lachlan Shire Boundary, approx 200m north of Wamboyne Road.	A maximum speed limit of 80km/h applies. Daylight hours only except travel is prohibited between 7.00am – 9.00am and 3.00pm – 5.00pm on school days. Travel is prohibited in wet weather and until road is dry.
RT.	Malones Lane, Weethalle.	Kolkilbertoo Road.	Euratha Road.	A maximum speed limit of 80km/h applies. Daylight hours only except travel is prohibited between 7.00am – 9.00am and 3.00pm – 5.00pm on school days. Travel is prohibited in wet weather and until road is dry.
RT.	Mallons Lane, Weethalle.	Mud Hut Road West.	Rutledges Lane.	A maximum speed limit of 80km/h applies. Daylight hours only except travel is prohibited between 7.00am – 9.00am and 3.00pm – 5.00pm on school days. Travel is prohibited in wet weather and until road is dry.
RT.	Manglesdorfs Lane, Barellan.	Bygoo Road.	Gunn Road.	A maximum speed limit of 80km/h applies. Daylight hours only except travel is prohibited between 7.00am – 9.00am and 3.00pm – 5.00pm on school days. Travel is prohibited in wet weather and until road is dry.
RT.	Martens Lane, Barellan.	Kolkilbertoo Road.	Euratha Road.	A maximum speed limit of 80km/h applies. Daylight hours only except travel is prohibited between 7.00am – 9.00am and 3.00pm – 5.00pm on school days. Travel is prohibited in wet weather and until road is dry.
RT.	Meaghers Lane, West Wyalong.	HW6 Mid Western Highway.	Tallimba Road.	A maximum speed limit of 80km/h applies. Daylight hours only except travel is prohibited between 7.00am – 9.00am and 3.00pm – 5.00pm on school days. Travel is prohibited in wet weather and until road is dry.
RT.	Mercers Lane, Naradhan.	Begargo Road.	Tuggerabach Road.	A maximum speed limit of 80km/h applies. Daylight hours only except travel is prohibited between 7.00am – 9.00am and 3.00pm – 5.00pm on school days. Travel is prohibited in wet weather and until road is dry.

<i>Type</i>	<i>Road Name</i>	<i>Starting Point</i>	<i>Finishing Point</i>	<i>Conditions</i>
RT.	Merrengreen Road, Ungarie.	MR231 Girral – Lake Cargelligo Road.	MR57 West Wyalong Condobolin Road.	A maximum speed limit of 80km/h applies. Daylight hours only except travel is prohibited between 7.00am – 9.00am and 3.00pm – 5.00pm on school days. Travel is prohibited in wet weather and until road is dry.
RT.	Minogues Lane, West Wyalong.	HW6 Mid Western Highway.	Mulga Lane.	A maximum speed limit of 80km/h applies. Daylight hours only except travel is prohibited between 7.00am – 9.00am and 3.00pm – 5.00pm on school days. Travel is prohibited in wet weather and until road is dry.
RT.	Monia Gap Road, Naradhan.	MR371 Rankins Springs – Lake Cargelligo Road.	Warburtons Lane.	A maximum speed limit of 80km/h applies. Daylight hours only except travel is prohibited between 7.00am – 9.00am and 3.00pm – 5.00pm on school days. Travel is prohibited in wet weather and until road is dry.
RT.	Morris Lane, Naradhan.	Monia Gap Road.	Bootoowa Road.	A maximum speed limit of 80km/h applies. Daylight hours only except travel is prohibited between 7.00am – 9.00am and 3.00pm – 5.00pm on school days. Travel is prohibited in wet weather and until road is dry.
RT.	Mud Hut Road West, Weethalle.	Dundas Road.	Hannan Road.	A maximum speed limit of 80km/h applies. Daylight hours only except travel is prohibited between 7.00am – 9.00am and 3.00pm – 5.00pm on school days. Travel is prohibited in wet weather and until road is dry.
RT.	Mud Hut Road East, Weethalle.	Dundas Road.	Thulloo Road.	A maximum speed limit of 80km/h applies. Daylight hours only except travel is prohibited between 7.00am – 9.00am and 3.00pm – 5.00pm on school days. Travel is prohibited in wet weather and until road is dry.
RT.	Mulga Lane, West Wyalong.	Hatelys Lane.	Cattles Lane.	A maximum speed limit of 80km/h applies. Daylight hours only except travel is prohibited between 7.00am – 9.00am and 3.00pm – 5.00pm on school days. Travel is prohibited in wet weather and until road is dry.

<i>Type</i>	<i>Road Name</i>	<i>Starting Point</i>	<i>Finishing Point</i>	<i>Conditions</i>
RT.	Naradhan Road, Naradhan.	Budda Street, Naradhan.	Dundas Road.	A maximum speed limit of 80km/h applies. Daylight hours only except travel is prohibited between 7.00am – 9.00am and 3.00pm – 5.00pm on school days. Travel is prohibited in wet weather and until road is dry.
RT.	Narriah Road, North Yalgogrin.	HW6 Mid Western Highway.	Lewes Road.	A maximum speed limit of 80km/h applies. Daylight hours only except travel is prohibited between 7.00am – 9.00am and 3.00pm – 5.00pm on school days. Travel is prohibited in wet weather and until road is dry.
RT	Overs Lane, Barellan.	Kolkilbertoo Road.	Beatties Lane.	A maximum speed limit of 80km/h applies. Daylight hours only except travel is prohibited between 7.00am – 9.00am and 3.00pm – 5.00pm on school days. Travel is prohibited in wet weather and until road is dry.
RT.	Oxley Road, Weethalle.	HW6 Mid Western Highway.	Stuarts Lane.	A maximum speed limit of 80km/h applies. Daylight hours only except travel is prohibited between 7.00am – 9.00am and 3.00pm – 5.00pm on school days. Travel is prohibited in wet weather and until road is dry.
RT.	Paynes Road, Talimba.	HW6 Mid Western Highway.	Bygoo Road.	A maximum speed limit of 80km/h applies. Daylight hours only except travel is prohibited between 7.00am – 9.00am and 3.00pm – 5.00pm on school days. Travel is prohibited in wet weather and until road is dry.
RT.	Pfeiffers Lane, West Wyalong.	HW6 Mid Western Highway.	Clements Lane.	A maximum speed limit of 80km/h applies. Daylight hours only except travel is prohibited between 7.00am – 9.00am and 3.00pm – 5.00pm on school days. Travel is prohibited in wet weather and until road is dry.
RT.	Popes Lane, Tallimba.	Bygoo Road.	Dunlops Lane.	A maximum speed limit of 80km/h applies. Daylight hours only except travel is prohibited between 7.00am – 9.00am and 3.00pm – 5.00pm on school days. Travel is prohibited in wet weather and until road is dry.

<i>Type</i>	<i>Road Name</i>	<i>Starting Point</i>	<i>Finishing Point</i>	<i>Conditions</i>
RT.	Pine Road, Naradhan.	Naradhan Road.	Naradhan Grain Silo.	A maximum speed limit of 80km/h applies. Daylight hours only except travel is prohibited between 7.00am – 9.00am and 3.00pm – 5.00pm on school days. Travel is prohibited in wet weather and until road is dry.
RT.	Ridleys Lane, West Wyalong.	MR57 West Wyalong Condobolin Road.	Hatellys Lane.	A maximum speed limit of 80km/h applies. Daylight hours only except travel is prohibited between 7.00am – 9.00am and 3.00pm – 5.00pm on school days. Travel is prohibited in wet weather and until road is dry.
RT.	Russells Lane, Ungarie.	MR231 Giral – Lake Cargelligo Road.	Deacons Lane.	A maximum speed limit of 80km/h applies. Daylight hours only except travel is prohibited between 7.00am – 9.00am and 3.00pm – 5.00pm on school days. Travel is prohibited in wet weather and until road is dry.
RT.	Russells Lane, Tallimba.	Bygoo Road.	Dunlops Lane.	A maximum speed limit of 80km/h applies. Daylight hours only except travel is prohibited between 7.00am – 9.00am and 3.00pm – 5.00pm on school days. Travel is prohibited in wet weather and until road is dry.
RT.	Rutledges Lane, Weethalle.	Talleeban Road.	Dundas Lane.	A maximum speed limit of 80km/h applies. Daylight hours only except travel is prohibited between 7.00am – 9.00am and 3.00pm – 5.00pm on school days. Travel is prohibited in wet weather and until road is dry.
RT.	Sandy Creek Road, Barellan.	Genista Road.	Lewes Road.	A maximum speed limit of 80km/h applies. Daylight hours only except travel is prohibited between 7.00am – 9.00am and 3.00pm – 5.00pm on school days. Travel is prohibited in wet weather and until road is dry.
RT.	Showground Road, West Wyalong.	HW6 Mid Western Highway.	Saleyards Access (approx 340m from HW6 Mid Western Highway).	A maximum speed limit of 80km/h applies. Daylight hours only except travel is prohibited between 7.00am – 9.00am and 3.00pm – 5.00pm on school days.
RT.	Showground Road, West Wyalong.	HW6 Mid Western Highway.	HW17 Newell Highway.	A maximum speed limit of 80km/h applies. Daylight hours only except travel is prohibited between 7.00am – 9.00am and 3.00pm – 5.00pm on school days.

<i>Type</i>	<i>Road Name</i>	<i>Starting Point</i>	<i>Finishing Point</i>	<i>Conditions</i>
RT.	Spencers Lane, Kamarah.	Yalgogorin Road.	Manglesdorfs Lane.	A maximum speed limit of 80km/h applies. Daylight hours only except travel is prohibited between 7.00am – 9.00am and 3.00pm – 5.00pm on school days. Travel is prohibited in wet weather and until road is dry.
RT.	South Yalgogrin Road, Barellan.	Sandy Creek Road.	Gunn Road.	A maximum speed limit of 80km/h applies. Daylight hours only except travel is prohibited between 7.00am – 9.00am and 3.00pm – 5.00pm on school days. Travel is prohibited in wet weather and until road is dry.
RT.	Sullivans Lane, West Wyalong.	Girral Road.	Wamboyne Road.	A maximum speed limit of 80km/h applies. Daylight hours only except travel is prohibited between 7.00am – 9.00am and 3.00pm – 5.00pm on school days. Travel is prohibited in wet weather and until road is dry.
RT.	Talleeban Road, Weethalle.	Kneales Lane.	Mud Hut Road West.	A maximum speed limit of 80km/h applies. Daylight hours only except travel is prohibited between 7.00am – 9.00am and 3.00pm – 5.00pm on school days. Travel is prohibited in wet weather and until road is dry.
RT.	Talleeban Road, Weethalle.	Mud Hut Road West.	Naradhan Road.	A maximum speed limit of 80km/h applies. Daylight hours only except travel is prohibited between 7.00am – 9.00am and 3.00pm – 5.00pm on school days. Travel is prohibited in wet weather and until road is dry.
RT.	Tallimba Road, Tallimba.	HW17 Newell Highway.	Hiawatha Street, Tallimba.	A maximum speed limit of 80km/h applies. Daylight hours only except travel is prohibited between 7.00am – 9.00am and 3.00pm – 5.00pm on school days.
RT.	Tallimba Road, Tallimba.	Hiawatha Street, Tallimba.	Kikoira Street, Tallimba.	A maximum speed limit of 80km/h applies. Daylight hours only except travel is prohibited between 7.00am – 9.00am and 3.00pm – 5.00pm on school days.
RT.	Thullooo Road, North Yalgogrin.	HW6 Mid Western Highway.	Kikoira Road.	A maximum speed limit of 80km/h applies. Daylight hours only except travel is prohibited between 7.00am – 9.00am and 3.00pm – 5.00pm on school days. Travel is prohibited in wet weather and until road is dry.

<i>Type</i>	<i>Road Name</i>	<i>Starting Point</i>	<i>Finishing Point</i>	<i>Conditions</i>
RT.	Timothys Lane, Tallimba.	Bygoo Road.	Buralyang Road.	A maximum speed limit of 80km/h applies. Daylight hours only except travel is prohibited between 7.00am – 9.00am and 3.00pm – 5.00pm on school days. Travel is prohibited in wet weather and until road is dry.
RT.	Tuggerabach Road, Kikoira.	Bland-Lachlan Shire Boundary, approx 1.4km west of Bradburys Lane.	Blackers Lane.	A maximum speed limit of 80km/h applies. Daylight hours only except travel is prohibited between 7.00am – 9.00am and 3.00pm – 5.00pm on school days. Travel is prohibited in wet weather and until road is dry.
RT.	Ungarie-Condobolin Road, Ungarie.	Crown Camp Road.	Bland-Lachlan Shire Boundary, approx 600m north of Webbs Lane.	A maximum speed limit of 80km/h applies. Daylight hours only except travel is prohibited between 7.00am – 9.00am and 3.00pm – 5.00pm on school days. Travel is prohibited in wet weather and until road is dry.
RT	Wamboyne Road, West Wyalong.	MR57 West Wyalong Condobolin Road.	Livingstone Road.	A maximum speed limit of 80km/h applies. Daylight hours only except travel is prohibited between 7.00am – 9.00am and 3.00pm – 5.00pm on school days.
RT.	Wamboyne Dip Road, Girral.	Livingstone Road.	Bland Lachlan Shire Boundary, at Buttenshaws Lane.	A maximum speed limit of 80km/h applies. Daylight hours only except travel is prohibited between 7.00am – 9.00am and 3.00pm – 5.00pm on school days. Travel is prohibited in wet weather and until road is dry.
RT.	Warburtons Lane, Rankins Springs.	MR368 Rankins Springs – Hillston Road.	Monia Gap Road.	A maximum speed limit of 80km/h applies. Daylight hours only except travel is prohibited between 7.00am – 9.00am and 3.00pm – 5.00pm on school days. Travel is prohibited in wet weather and until road is dry.
RT.	Weja Road, Ungarie.	Kikoira Road.	MR231 Girral – Lake Cargelligo Road.	A maximum speed limit of 80km/h applies. Daylight hours only except travel is prohibited between 7.00am – 9.00am and 3.00pm – 5.00pm on school days. Travel is prohibited in wet weather and until road is dry.
RT.	Wilga Plains Road, Ungarie.	Crown Camp Road.	Deacons Lane.	A maximum speed limit of 80km/h applies. Daylight hours only except travel is prohibited between 7.00am – 9.00am and 3.00pm – 5.00pm on school days. Travel is prohibited in wet weather and until road is dry.

<i>Type</i>	<i>Road Name</i>	<i>Starting Point</i>	<i>Finishing Point</i>	<i>Conditions</i>
RT.	Winnunga Road, Ungarie.	MR231 Girral – Lake Cargelligo Road.	Kikoira Road.	A maximum speed limit of 80km/h applies. Daylight hours only except travel is prohibited between 7.00am – 9.00am and 3.00pm – 5.00pm on school days. Travel is prohibited in wet weather and until road is dry.
RT.	Yarran Street, Naradhan.	MR371 Rankins Springs Lake Cargelligo Road.	Budda Street.	A maximum speed limit of 80km/h applies. Daylight hours only except travel is prohibited between 7.00am – 9.00am and 3.00pm – 5.00pm on school days. Travel is prohibited in wet weather and until road is dry.
RT.	Younga Plains Road, Girral.	MR57 West Wyalong Condobolin Road.	Wamboyne Road.	A maximum speed limit of 80km/h applies. Daylight hours only except travel is prohibited between 7.00am – 9.00am and 3.00pm – 5.00pm on school days. Travel is prohibited in wet weather and until road is dry.
RT.	Youngagreen Road, North Yalgogrin.	HW6 Mid Western Highway.	Kikoira Road.	A maximum speed limit of 80km/h applies. Daylight hours only except travel is prohibited between 7.00am – 9.00am and 3.00pm – 5.00pm on school days. Travel is prohibited in wet weather and until road is dry.

ROAD TRANSPORT (GENERAL) ACT 2005

Notice under the Road Transport (Mass, Loading and Access) Regulation 2005

BLAND SHIRE COUNCIL, in pursuance of the Road Transport (Mass, Loading, Access) Regulation 2005, makes the amendment in the Schedule to the routes and areas previously specified on or in which Road Train may be used.

Dated: 19th September 2011.

RAY SMITH,
General Manager,
Bland Shire Council
(by delegation from the Minister for Roads)

SCHEDULE**1. Citation**

This Notice may be cited as the Bland Shire Council Road Train Repeal Notice No. 2/2011.

2. Commencement

This Notice takes effect on the date of gazettal.

3. Amendment

The General Notice for the Operation of Road Trains 2010 is amended by omitting the following from that Notice:

<i>Type</i>	<i>Road</i>	<i>Starting Point</i>	<i>Finishing Point</i>
RT.	Ariah Park Road, Tallimba.	Tallimba Road.	Meaghers Lane.
RT.	Bashams Lane Road, Tallimba.	Gunn Road.	Timothys Lane.
RT.	Beatties Lane, Barellan.	Kolkilbertoo Road.	Overs Lane.
RT.	Begargo Road, Naradhan.	Bland Lachlan Shire Boundary, approx 2.3km west of Mercers Lane.	Bland Lachlan Shire Boundary, approx 1km north of Mercers Lane.
RT.	Bimbeen Road, Girral.	MR57 Goldfields Way (West Wyalong – Condobolin Road).	Koops Lane.
RT.	Blow Clear Road, Lake Cowal	Wamboyne Road.	Bonehams Lane.
RT.	Bonehams Lane, Lake Cowal.	Blow Clear Road.	Cowal Gold Access.
RT.	Bootoowa Road, Naradhan.	MR371 Rankins Springs – Lake Cargelligo Road.	Bland Lachlan Shire Boundary, approx 0.9km north of Morris Lane.
RT.	Boreamble Road, Kikoira.	Kikoira Road.	Bland Lachlan Shire Boundary at Tuggerabach Road.
RT.	Brennans Tank Road, Tallimba.	Halls Lane.	Bygoo Road.
RT.	Brolga Road, North Yalgogrin.	HW6 Mid Western Highway.	Thullo Road.
RT.	Browns Lane, West Wyalong.	HW6 Mid Western Highway.	Merrengreen Road.
RT.	Bulga Street, Weethalle.	Warrego Street.	Hill Street.
RT.	Buralyang Road, Tallimba.	Bygoo Road.	Sandy Creek Road.
RT.	Bygoo Road, Tallimba.	Kikoira Street, Tallimba.	Bland Coolamon Shire Boundary, Stewarts Lane.
RT.	Calleen Lane, West Wyalong.	MR57 West Wyalong – Condobolin Road.	MR57 West Wyalong – Condobolin Road.
RT.	Central Road, West Wyalong.	HW17 Newell Highway (Neeld Street).	MR639 Compton Road (West Wyalong Bypass).
RT.	Chanters Lane, Weethalle.	HW6 Mid Western Highway.	Mud Hut Road East.
RT.	Clear Ridge Road, West Wyalong.	HW17 Newell Highway.	Blow Clear Road.
RT.	Clements Lane, West Wyalong.	HW6 Mid Western Highway.	Tallimba Road.
RT.	Clowery Tank Road, Weethalle.	Dundas Road.	Mud Hut Road West.

<i>Type</i>	<i>Road</i>	<i>Starting Point</i>	<i>Finishing Point</i>
RT.	Collins Lane, West Wyalong.	MR57 West Wyalong – Condobolin Road.	Pace Farm Access, approx 0.9km from MR57 West Wyalong – Condobolin Road.
RT.	Crown Camp Road, Ungarie.	MR231 Girral-Lake Cargelligo Road at Ungarie.	Bland-Lachlan Shire Boundary, approx 2km south of Swansons Road.
RT.	Dalglish Lane, Tallimba.	Bygoo Road.	Gunn Road.
RT.	Danahers Lane Barellan.	Johns Road.	South Yalgogrin Road.
RT.	Dundas Road, Weethalle.	HW6 Mid Western Highway.	Bradburys Lane.
RT.	Dunlops Lane, Tallimba.	Brennans Tank Road.	Russells Lane.
RT.	Euratha Road, Weethalle.	HW6 Mid Western Highway.	Carrathool-Bland Shire Boundary, approx 2km south of Martens Lane.
RT.	Fishers Lane, Barellan.	Kolkilbertoo Road.	Sandy Creek Road.
RT.	Flaggs Lane, Barellan.	Gunn Road.	Danahers Lane.
RT.	Fullers Lane, Ungarie.	MR231 Girral – Lake Cargelligo Road.	Merrengreen Road.
RT.	Genista Road, Barellan.	Kolkilbrtoo Road.	Sandy Creek Road.
RT.	Girral Road, Girral.	Wamboyne Road.	MR57 Goldfields Way (West Wyalong – Condobolin Road).
RT.	Griffiths Lane, Naradhan.	Naradhan Road.	Tuggerabach Road.
RT.	Gubbatta Road, Naradhan.	Naradhan Road.	Tuggerabach Road.
RT.	Gunn Road Tallimba.	Manglesdorfs Lane.	Sandy Creek Road.
RT.	Halls Lane, Tallimba.	Ariah Park Road.	Brennans Tank Road.
RT.	Hannan Road, Weethalle.	HW6 Mid Western Highway.	Mud Hut Road West.
RT.	Hatelys Lane, West Wyalong.	MR57 West Wyalong – Condobolin Road.	AWB Access Road, approx 900m from MR57 West Wyalong – Condobolin Road.
RT.	Hatelys Lane, West Wyalong.	AWB Access Road, approx 900m from MR57 West Wyalong – Condobolin Road.	Calleen Lane.
RT.	Heatons Lane, Weethalle.	Hannans Road.	Kneales Lane.
RT.	Jansens Lane, Weethalle.	Kolkilbertoo Road.	Euratha Road.
RT.	Johns Road, Barellan.	Gunn Road.	Danahers Lane.
RT.	Kikoira Road, Kikoira.	MR231 Girral – Lake Cargelligo Road.	Dundas Road.
RT.	Langes Lane, West Wyalong.	Clements Lane.	Pfeiffers Lane.
RT.	Lewes Road, Weethalle.	HW6 Mid Western Highway.	Paynes Road.
RT.	Livingston Road, Lake Cowal.	Wamboyne Road.	Bland-Lachlan Shire Boundary, approx 200m north of Wamboyne Road.
RT.	Malones Lane, Weethalle.	Kolkilbertoo Road.	Euratha Road.
RT.	Mallons Lane, Weethalle.	Mud Hut Road West.	Rutledges Lane.
RT.	Manglesdorfs Lane, Barellan.	Bygoo Road.	Gunn Road.
RT.	Martens Lane, Barellan.	Kolkilbertoo Road.	Euratha Road.

<i>Type</i>	<i>Road</i>	<i>Starting Point</i>	<i>Finishing Point</i>
RT.	Meaghers Lane, West Wyalong.	HW6 Mid Western Highway.	Tallimba Road.
RT.	Mercers Lane, Naradhan.	Begargo Road.	Tuggerabach Road.
RT.	Merrengreen Road, Ungarie.	MR231 Girral – Lake Cargelligo Road.	MR57 West Wyalong – Condobolin Road.
RT.	Minogues Lane, West Wyalong.	HW6 Mid Western Highway.	Mulga Lane.
RT.	Monia Gap Road, Naradhan.	MR371 Rankins Springs – Lake Cargelligo Road.	Warburtons Lane.
RT.	Morris Lane, Naradhan.	Monia Gap Road.	Bootoowa Road.
RT.	Mud Hut Road West, Weethalle.	Dundas Road.	Hannan Road.
RT.	Mud Hut Road East, Weethalle.	Dundas Road.	Thulloo Road.
RT.	Mulga Lane, West Wyalong.	Hatelys Lane.	Cattles Lane.
RT.	Naradhan Road, Naradhan.	Budda Street, Naradhan.	Dundas Road.
RT.	Narriah Road, North Yalgogrin.	HW6 Mid Western Highway.	Lewes Road.
RT.	Overs Lane, Barellan.	Kolkilbertoo Road.	Beatties Lane.
RT.	Oxley Road, Weethalle.	HW6 Mid Western Highway.	Stuarts Lane.
RT.	Paynes Road, Talimba.	HW6 Mid Western Highway.	Bygoo Road.
RT.	Pfeiffers Lane, West Wyalong.	HW6 Mid Western Highway.	Clements Lane.
RT.	Popes Lane, Tallimba.	Bygoo Road.	Dunlops Lane.
RT.	Ridleys Lane, West Wyalong.	MR57 West Wyalong – Condobolin Road.	Hatelys Lane.
RT.	Russells Lane, Ungarie.	MR231 Girral – Lake Cargelligo Road.	Deacons Lane.
RT.	Russells Lane, Tallimba.	Bygoo Road.	Dunlops Lane.
RT.	Rutledges Lane, Weethalle.	Talleeban Road.	Dundas Lane.
RT.	Sandy Creek Road, Barellan.	Genista Road.	Lewes Road.
RT.	Showground Road, West Wyalong.	HW6 Mid Western Highway.	Saleyards Access (approx 340m from HW6 Mid Western Highway).
RT.	Showground Road, West Wyalong.	HW6 Mid Western Highway.	HW17 Newell Highway.
RT.	Spencers Lane, Kamarah.	Yalgogorin Road.	Manglesdorfs Lane.
RT.	South Yalgogrin Road, Barellan.	Sandy Creek Road.	Gunn Road.
RT.	Sullivans Lane, West Wyalong.	Girral Road.	Wamboyne Road.
RT.	Talleeban Road, Weethalle.	Kneales Lane.	Mud Hut Road West.
RT.	Talleeban Road, Weethalle.	Mud Hut Road West.	Naradhan Road.
RT.	Tallimba Road, Tallimba.	HW17 Newell Highway.	Hiawatha Street, Tallimba.
RT.	Tallimba Road, Tallimba.	Hiawatha Street, Tallimba.	Kikoira Street, Tallimba.
RT.	Thulloo Road, North Yalgogrin.	HW6 Mid Western Highway.	Kikoira Road.
RT.	Timothys Lane, Tallimba.	Bygoo Road.	Buralyang Road.
RT.	Tuggerabach Road, Kikoira.	Bland-Lachlan Shire Boundary, approx 1.4km west of Bradburys Lane.	Blackers Lane.
RT.	Ungarie-Condobolin Road, Ungarie.	Crown Camp Road.	Bland-Lachlan Shire Boundary, approx 600m north of Webbs Lane.

<i>Type</i>	<i>Road</i>	<i>Starting Point</i>	<i>Finishing Point</i>
RT.	Wamboyne Road, West Wyalong.	MR57 West Wyalong – Condobolin Road.	Livingstone Road.
RT.	Wamboyne Dip Road, Girral.	Livingstone Road.	Bland Lachlan Shire Boundary, at Buttenshaws Lane.
RT.	Warburtons Lane, Rankins Springs.	MR368 Rankins Springs – Hillston Road.	Monia Gap Road.
RT.	Weja Road, Ungarie.	Kikoira Road.	MR231 Girral – Lake Cargelligo Road.
RT.	Wilga Plains Road, Ungarie.	Crown Camp Road.	Deacons Lane.
RT.	Winnunga Road, Ungarie.	MR231 Girral – Lake Cargelligo Road.	Kikoira Road.
RT.	Yarran Street, Naradhan.	MR371 Rankins Springs – Lake Cargelligo Road.	Budda Street.
RT.	Younga Plains Road, Girral.	MR57 West Wyalong – Condobolin Road.	Wamboyne Road.
RT.	Youngagreen Road, North Yalgogrin.	HW6 Mid Western Highway.	Kikoira Road.

ROAD TRANSPORT (GENERAL) ACT 2005

Notice under Clause 20 the Road Transport (Mass, Loading and Access) Regulation, 2005

MID WESTERN REGIONAL COUNCIL, in pursuance of Division 4 of Part 2 of the Road Transport (Mass, Loading, Access) Regulation 2005, by this Notice, specify the routes and areas on or in which 25 metre B-Doubles may be used subject to any requirements or conditions set out in the Schedule.

Date: 21 September 2011.

WARWICK BENNETT,
General Manager
Mid Western Regional Council
(by delegation from the Minister for Roads)

SCHEDULE

1. Citation

This Notice may be cited as Mid Western Regional Council 25 Metre B-Double route Notice No 2/2011

2. Commencement

This Notice takes effect on the date of gazettal.

3. Effect

This Notice remains in force until 1st September 2015 unless it is amended or repealed earlier.

4. Application

This Notice applies to those 25 metre B-Double vehicles which comply with Schedule 1 of the Road Transport (Mass, Loading and Access) Regulation 2005 and Schedule 2 of the Road Transport (Vehicle Registration) Regulation 2007.

5. Routes

<i>Type</i>	<i>Road No</i>	<i>Road Name</i>	<i>Starting Point</i>	<i>Finishing Point</i>
25m	598	Mayne Road, Gulgong	MR633 Goolma Road	HW18 Castlereagh Highway (Fisher Street), Gulgong

ROAD TRANSPORT (GENERAL) ACT 2005

Notice under the Road Transport (Mass, Loading and Access) Regulation 2005

I, MICHAEL BUSHBY, Chief Executive of the Roads and Traffic Authority, pursuant to Clause 20 of the Road Transport (Mass, Loading and Access) Regulation 2005, hereby amend the Class 2 **Road Train** Notice 2010, as published in the NSW Government Gazette No. 17 on 24 September 2010 at pages 4671 to 4718, as set out in the Schedule of this Notice.

MICHAEL BUSHBY,
Chief Executive
Roads and Traffic Authority

SCHEDULE
1. Citation

This Notice may be cited as the **Roads and Traffic Authority Class 2 Road Train (Amendment) Notice No 1/2011**

2. Commencement

This Notice takes effect on and from the date of publication in the NSW Government Gazette.

3. Effect

This Notice remains in force up to and including 30 September 2015 unless it is repealed earlier.

4. Amendment

Delete the following routes from the table at Appendix 1, under the heading

<i>Type</i>	<i>Road No</i>	<i>Road Name</i>	<i>Starting Point</i>	<i>Finishing Point</i>	<i>Conditions</i>
RT	639	Compton Road (West Wyalong By-Pass)	Railway Road West Wyalong	Central Road West Wyalong	Travel permitted 1 November to 28 February
RT	639	Showground Road (West Wyalong By-Pass)	HW17 Newell Highway West Wyalong	Railway Road West Wyalong	Travel permitted 1 November to 28 February

Insert the following routes into the table at Appendix 1, under the heading

<i>Type</i>	<i>Road No</i>	<i>Road Name</i>	<i>Starting Point</i>	<i>Finishing Point</i>
RT	17	Newell Highway, West Wyalong	Tallimba Road, West Wyalong	MR639 West Wyalong Town Bypass Road (Showground Road)
RT	639	Showground Road (West Wyalong Town Bypass Road)	HW17 Newell Highway, West Wyalong	Railway Road, West Wyalong
RT	639	Railway Road (West Wyalong Town Bypass Road)	Showground Road, West Wyalong	Compton Road, West Wyalong
RT	639	Compton Road (West Wyalong Town Bypass Road)	Railway Road, West Wyalong	Central Road, West Wyalong

ROAD TRANSPORT (GENERAL) ACT 2005

Notice under Clause 20 the Road Transport (Mass, Loading and Access) Regulation, 2005

WOLLONGONG CITY COUNCIL, in pursuance of Division 4 of Part 2 of the Road Transport (Mass, Loading, Access) Regulation 2005, by this Notice, specify the routes and areas on or in which **25 metre B-Doubles** may be used subject to any requirements or conditions set out in the Schedule.

Date: 21 September 2011.

Mr DAVID FARMER,
General Manager
Wollongong City Council
(by delegation from the Minister for Roads)

SCHEDULE
1. Citation

This Notice may be cited as **Wollongong City Council 25 Metre B-Double** route Notice No 1/2011

2. Commencement

This Notice takes effect *on the date of gazettal*.

3. Effect

This Notice remains in force until **1st September 2015** unless it is amended or repealed earlier.

4. Application

This Notice applies to those **25 metre B-Double** vehicles which comply with Schedule 1 of the Road Transport (Mass, Loading and Access) Regulation 2005 and Schedule 2 of the Road Transport (Vehicle Registration) Regulation 2007.

5. Routes

<i>Type</i>	<i>Road No</i>	<i>Road Name</i>	<i>Starting Point</i>	<i>Finishing Point</i>	<i>Conditions</i>
25m		Nolan Street, Unanderra	Doyle Avenue	Unnamed Road, approx 300m east of Doyle Avenue	Travel permitted between 6:00pm and 6:00am only.

ROADS ACT 1993**LAND ACQUISITION (JUST TERMS
COMPENSATION) ACT 1991**

Notice of Compulsory Acquisition of Land
at Gerringong in the Kiama Municipal Council area

THE Roads and Traffic Authority of New South Wales by its delegate declares, with the approval of Her Excellency the Governor, that the land described in the schedule below is acquired by compulsory process under the provisions of the Land Acquisition (Just Terms Compensation) Act 1991 for the purposes of the Roads Act 1993.

T D Craig
Manager, Compulsory Acquisition & Road Dedication
Roads and Traffic Authority of New South Wales

SCHEDULE

ALL that piece or parcel of land situated in the Kiama Municipal Council area, Parish of Broughton and County of Camden, shown as Lot 11 Deposited Plan 1167819, being part of the land in Certificate of Title 102/740601.

The land is said to be in the possession of The Council of the Municipality of Kiama.

(RTA Papers: 11M2650; RO 1/236.1532)

ROADS ACT 1993**LAND ACQUISITION (JUST TERMS
COMPENSATION) ACT 1991**

Notice of Compulsory Acquisition of Land
at Herons Creek
in the Port Macquarie - Hastings Council area

THE Roads and Traffic Authority of New South Wales by its delegate declares, with the approval of Her Excellency the Governor, that the land described in the schedule below is acquired by compulsory process under the provisions of the Land Acquisition (Just Terms Compensation) Act 1991 for the purposes of the Roads Act 1993.

T D Craig
Manager, Compulsory Acquisition & Road Dedication
Roads and Traffic Authority of New South Wales

SCHEDULE

ALL those pieces or parcels of land situated in the Port Macquarie - Hastings Council area, Parishes of Burrawan and Queens Lake and County of Macquarie, shown as:

Lot 7 Deposited Plan 1163352, being part of the land in Certificate of Title 1/1045069 dedicated as Burrawan State Forest No. 181, No. 6 extension, by proclamation in Government Gazette No. 39 of 7 February 2003 on page 1552; and

Lots 6, 8 and 9 Deposited Plan 1163352, being parts of the land dedicated as Burrawan State Forest No. 181 by proclamation in Government Gazette No. 203 of 25 November 1914 on page 7025.

The land is said to be in the possession of Forests NSW.

(RTA Papers: 10M3456; RO 10/196.1709)

Other Notices

ANTI-DISCRIMINATION ACT 1977 (NSW)

Exemption Order

UNDER the provisions of section 126 of the Anti-Discrimination Act 1977 (NSW), an exemption is given from sections 25, 51, and 53 of the Anti-Discrimination Act 1977 (NSW), to Marrickville Youth Resource Centre to designate, advertise and recruit one male and one female Youth Worker.

This exemption will remain in force for a period of three years from the date given.

Dated this 15th day of September 2011.

STEPAN KERKYASHARIAN, AO,
President,
Anti-Discrimination Board of NSW

APPRENTICESHIP AND TRAINEESHIP ACT 2001

NOTICE is given that the Commissioner for Vocational Training has made Vocational Training Orders for the recognised traineeship vocations of:

- Recreational Vehicles
- Recreational Vehicles – Accessories Retailing
- Recreational Vehicles – Manufacture
- Recreational Vehicles – Service and Repair,

under Section 6 of the Apprenticeship and Traineeship Act 2001.

The Orders specify a number of matters relating to the required training for these vocations, including the term/s of training, probationary period/s, and course/s of study to be undertaken.

The Orders will take effect from the date of publication in the *New South Wales Government Gazette*.

Copies of the Orders may be inspected at any State Training Services Regional Office of the Department of Education and Communities or on the Internet at https://www.training.nsw.gov.au/cib_vto/cibs/cib_507.html.

Notice is also given that the recognised traineeship vocation of Caravan Operations is now repealed.

APPRENTICESHIP AND TRAINEESHIP ACT 2001

NOTICE is given that the Commissioner for Vocational Training has made a Vocational Training Order for the recognised Traineeship vocation of International Freight Forwarding, under section 6 of the Apprenticeship and Traineeship Act 2001.

The Order specifies a number of matters relating to the required training for this vocation, including the term/s of training, probationary period/s, and course/s of study to be undertaken.

The Order will take effect from the date of publication in the *New South Wales Government Gazette*.

A copy of the Order may be inspected at any State Training Services Regional Office of the Department of Education and Communities or on the Internet at https://www.training.nsw.gov.au/cib_vto/cibs/cib_508.html.

ASSOCIATIONS INCORPORATION ACT 2009

Cancellation of Incorporation pursuant to Section 72

TAKE notice that the incorporation of the following associations is cancelled by this notice pursuant to section 72 of the Associations Incorporation Act 2009.

Cancellation is effective as at the date of gazettal.

Bezalel Academy Fund Raising Incorporated – Inc9891670

The Balgownie War Memorial Fund Incorporated – Inc9881151

All Dolled Up Incorporated – Y2637707

City East Christian Fellowship Incorporated – Inc9876828

National Seniors Australia Albury/Wodonga Evening Branch Incorporated – Inc9886549

Williamtown Toy Library Incorporated – Inc9891103

Cumberland Blacktown Junior Baseball Association Incorporated – Y0233702

Gloucester Meals On Wheels Inc – Y0549812

Hazelwood Child Care Centre Incorporated – Y2497105

Shoalhaven Advance Industries Inc – Y0380637

Murray River Woodworkers' Club Incorporated – Y1101915

Entering Wedge Ministries Incorporated – Inc9894602

Northern Districts Network Group Incorporated – Inc9881871

Receive the Power Incorporated – Inc9889496

The Australian Institute of Hindi Language Studies Parents and Citizens Association Incorporated – Inc9880103

Children's Cochlear Implant Centre (NSW) Incorporated – Y1757504

Tenterfield Sports & Recreational Centre Incorporated – Inc9893730

Friends of the Northern Rivers Community Gallery Incorporated – Inc9888781

United Family International Incorporated – Inc9892877

Byron Digirati Incorporated – Inc9888305

Earth Laws Incorporated – Inc9892765

Aussi Bus & Boat Tour Social Club Incorporated – Inc9887015

Binnaway Recreational Flying Club Incorporated – Inc9889944

Lidcombe Russian School Incorporated – Y2862602

Safety Environment Compliance Association Incorporated – Inc9892521

Dated 14th day of September 2011.

ROBYNE LUNNEY,
A/Manager,
Case Management Unit,
Registry of Co-operatives & Associations,
NSW Fair Trading,
Department of Finance & Services

ASSOCIATIONS INCORPORATION ACT 2009

Cancellation of Incorporation pursuant to Section 76

TAKE notice that the incorporation of the following association is cancelled by this notice pursuant to section 76 of the Associations Incorporation Act 2009.

Northern Beaches Fashion Collective Incorporated – Inc9884129

Cancellation is effective as at the date of gazettal.

Dated 21st day of September 2011.

ROBYNE LUNNEY,
Delegate of the Commissioner,
NSW Fair Trading,
Department of Finance & Services

ASSOCIATIONS INCORPORATION ACT 2009

Reinstatement of Cancelled Association pursuant to Section 84

TAKE notice that the incorporation of N.S.W. NORTH COAST FE AND FC CAR CLUB INCORPORATED (Y2021514), cancelled on 4 March 2011, is reinstated pursuant to section 84 of the Associations Incorporation Act 2009.

Dated this 20th day of September 2011.

CHRISTINE GOWLAND,
General Manager,
Registry of Co-operatives & Associations,
NSW Fair Trading,
Department of Finance & Services

ASSOCIATIONS INCORPORATION ACT 2009

Reinstatement of Cancelled Association pursuant to Section 84

TAKE notice that the incorporation of THE COMMUNITY OF THE SOUTHERN SUDAN AND OTHER MARGINALISED AREAS NSW INCORPORATED (INC9877992), cancelled on 21 May 2010, is reinstated pursuant to section 84 of the Associations Incorporation Act 2009.

Dated this 20th day of September 2011.

CHRISTINE GOWLAND,
General Manager,
Registry of Co-operatives & Associations,
NSW Fair Trading,
Department of Finance & Services

CO-OPERATIVES ACT 1992

Notice under Section 601AC of the Corporations Act 2001 as Applied by Section 325 of the Co-operatives Act 1992

NOTICE is hereby given that the Co-operative mentioned below will be deregistered when three months have passed since the publication of this notice.

BGF Co-operative Limited (In Liquidation).

Dated this 20th day of September 2011.

R. LUNNEY,
Delegate of the Registrar of Co-operatives

CO-OPERATIVE HOUSING AND STARR-BOWKETT SOCIETIES ACT 1998

Notice under Section 601AC of the Corporations Law as Applied by Section 177 of the Co-operative Housing and Starr-Bowkett Societies Act 1998

NOTICE is hereby given that the Co-operative mentioned below will be deregistered when three months have passed since the publication of this notice.

Greater Co-operative Association Ltd.

Dated this 20th day of September 2011.

R. LUNNEY,
Delegate of the Registrar of Co-operatives

ASSOCIATIONS INCORPORATION ACT 2009

Reinstatement of Cancelled Association pursuant to Section 84

TAKE notice that the incorporation of THE VIETNAMESE AUSTRALIAN MUTUAL SUPPORT ASSOCIATION OF NSW INCORPORATED (Y1897630), cancelled on 5 December 2008, is reinstated pursuant to section 84 of the Associations Incorporation Act 2009.

Dated this 20th day of September 2011.

CHRISTINE GOWLAND,
General Manager,
Registry of Co-operatives & Associations,
NSW Fair Trading,
Department of Finance & Services

FORESTRY ACT 1916**PROCLAMATION**

(L.S.) MARIE BASHIR, Governor

I, Professor MARIE BASHIR, AC, CVO, Governor of the State of New South Wales, in pursuance of the provisions of the Forestry Act 1916, and with the advice of the Executive Council, do, by this my Proclamation, declare that the land described in the Schedule hereto is dedicated as a State Forest.

SCHEDULE

Eastern Division

*Land District – Inverell; Inverell Shire Council Area;
Western Forestry Region*

Bebo State Forest No. 418, No. 9 Extension. An area of about 549.5 hectares in the Parish of Texas, County of Arrawatta, being the land within Portion 28 delineated

ASSOCIATIONS INCORPORATION ACT 2009

Reinstatement of Cancelled Association pursuant to Section 84

TAKE notice that the incorporation of L.A.O.K.O. INCORPORATED (Y1958246), cancelled on 19 April 2011, is reinstated pursuant to section 84 of the Associations Incorporation Act 2009.

Dated this 20th day of September 2011.

CHRISTINE GOWLAND,
General Manager,
Registry of Co-operatives & Associations,
NSW Fair Trading,
Department of Finance & Services

on plan catalogued 3126-1847 in the Land and Property Management Authority, Sydney, EXCLUSIVE OF the reserved road 20.115 metres wide traversing that portion. (10/0002)

Signed and sealed at Sydney, this 14th day of September 2011.

By Her Excellency's Command,
KATRINA ANN HODGKINSON, M.P.,
Minister for Primary Industries
GOD SAVE THE QUEEN!

NATIONAL PARKS AND WILDLIFE ACT 1974

Notice of Reservation of a Regional Park

I, Professor MARIE BASHIR, AC, CVO, Governor of the State of New South Wales, with the advice of the Executive Council, reserve the land described in the Schedule below, as part of a Leacock Regional Park under the provisions of Section 30A(1) of the National Parks and Wildlife Act 1974.

Signed and sealed at Sydney, this 14th day of September 2011.

MARIE BASHIR,
Governor

By Her Excellency's Command,
ROBYN PARKER, M.L.C.,
Minister for the Environment
GOD SAVE THE QUEEN!

SCHEDULE

Land District – Metropolitan; L.G.A. – Liverpool

County of Cumberland, Parish Minto, at Casula, 4.345 hectares, being Lot 2 in Deposited Plan 1126484.

Papers: OEH/FIL06/2152.

PARENTS AND CITIZENS ASSOCIATIONS INCORPORATION ACT 1976

Incorporation of Parents and Citizens Associations

THE following associations are hereby incorporated under the Parents and Citizens Associations Incorporation Act 1976.

1. Springwood High School.
2. Waverley Public School.

ADRIAN PICCOLI, M.P.,
Minister for Education

PORTS AND MARITIME ADMINISTRATION ACT 1995

LAND ACQUISITION (JUST TERMS COMPENSATION) ACT 1991

Notice of Compulsory Acquisition of Land, Bar Beach

THE Minister for Roads and Ports declares, with the approval of her Excellency the Governor and Executive Council, that the land described in Schedules 1 and 2 of this notice is acquired by compulsory process in accordance with the

provision of Land Acquisition (Just Terms Compensation) Act 1991.

Dated at Sydney, this 30th day of May 2011.

DUNCAN GAY, M.L.C.,
Minister for Roads and Ports

SCHEDULE 1

All that piece or parcel of land at Bar Beach in the Local Government Area of Newcastle, Parish of Newcastle, County of Northumberland, being Lot 1 in Deposited Plan 1145960.

SCHEDULE 2

1. An easement for services 2m wide on the terms set out in Part 9, Schedule 4A of the Conveyancing Act 1919, affecting the land shown (A) on Deposited Plan 1145960.
2. An easement for services variable width on the terms set out in Part 9, Schedule 4A of the Conveyancing Act 1919, affecting the land shown (B) on Deposited Plan 1145960.
3. An easement for services variable width on the terms set out in Part 9, Schedule 4A of the Conveyancing Act 1919, affecting the land shown (C) on Deposited Plan 1145960.
4. A right of access variable width on the terms set out in Part 11 of Schedule 4A of the Conveyancing Act 1919, affecting the land shown (D) on Deposited Plan 1145960.

PORTS AND MARITIME ADMINISTRATION REGULATION 2007

2011 Election of 1 Staff Director for
Sydney Ports Corporation
Newcastle Port Corporation
Port Kembla Port Corporation

PURSUANT to clause 38 (b) of the Ports and Maritime Administration Regulation 2007, I hereby declare the following candidates elected to the position of Staff Director for:

Sydney Ports Corporation: SULLIVAN, Mike
Newcastle Port Corporation: KINDEYSIDES, Shaun
Port Kembla Port Corporation: CORNWALL, Geoff

Dated: 15 September 2011.

COLIN BARRY,
Returning Officer,
NSW Electoral Commission

TOTALIZATOR ACT 1997

TAB Limited Fixed Price Racing Betting Rules

IN accordance with the provision of section 54 (1) of the Totalizator Act 1997, the Minister for Tourism, Major Events Hospitality and Racing and the Minister for Arts, has approved of amendments to the TAB Limited Fixed Price Racing Betting Rules. The amendments take effect from date of Gazettal.

4. Fixed Price Racing Betting

Delete Rule 4.2 and replace with the following amended Rule:

- 4.2 Except as provided by Rule 4.5, TAB may only offer fixed price racing betting on a contestant nominated or accepted for the relevant fixed price

racings event, except where conditions of the event permit the payment of a late entry fee to start in the event. In the case of events where a late entry condition is available, TAB is obliged to ensure that any contestants not nominated are clearly marked as such in all betting markets that are displayed.

Delete Rule 4.5 and replace with the following amended Rule:

- 4.5 All fixed price racing bets (win and place) placed before the official time for the declaration of final acceptances will be all-in except where contestants have yet to be nominated for a fixed price racing event in which case TAB may offer fixed price racing betting on that event provided that investments are refunded on any horse or greyhound that is subsequently not nominated for the relevant fixed price racing event.

Dated at Sydney, this 13th day of September 2011.

**ANNUAL REPORT AND DETERMINATION OF
ADDITIONAL
ENTITLEMENTS FOR MEMBERS OF THE PARLIAMENT
OF
NEW SOUTH WALES**

by the

PARLIAMENTARY REMUNERATION TRIBUNAL

pursuant to the

Parliamentary Remuneration Act 1989

9 September 2011

Parliamentary Remuneration Act 1989 Report Pursuant to Section 13(1) of the Act

Introduction

Section 11 of the Parliamentary Remuneration Act 1989 (“the Act”) prescribes that the Parliamentary Remuneration Tribunal (“the Tribunal”) shall make an annual Determination as to the additional entitlements for Members and Recognised Office Holders (as defined under the Act) on or before 1 June in each year or on such later date as the President of the Industrial Relations Commission of New South Wales determines.

Section 13(1) of the Act requires that the Tribunal makes a report to the President of the Industrial Relations Commission of New South Wales for each Determination made by the Tribunal. The President is then required, as soon as practicable after receipt of the report, to forward it to the Minister (see section 13(2)).

Because of the State Election on 26 March 2011, the Tribunal considered that there may not be sufficient time for members to make submissions to the review by 1 June and determined that an extension should be sought. The President of the Industrial Relations Commission of New South Wales, the Honourable Justice Roger Boland, pursuant to section 11(2) of the Act, approved an extension to the making of the 2011 Determination to 9 September 2011. Any increase or adjustment in additional entitlements will come into effect from 1 July 2011.

Amendment of Parliamentary Remuneration Act 1989

On 27 June 2011, the Parliament passed amendments to section 4 of the Act. The amendments deal primarily with the determination of the basic salary of Members.

Previously, section 4 of the Act defined the basic salary of New South Wales Members of Parliament as:

“...the amount of the annual allowance by way of salary payable under the law of the Commonwealth to a Member of the House of Representatives who is not entitled to any additional salary, less \$500”

In other words, the salary of a State Member of Parliament was linked to the salary of a Federal Member of Parliament, less \$500.

The amendments to the Act break that nexus in two ways.

Firstly, the link with the salary of Federal Members of Parliament has been severed. Section 4(2) of the Act now provides;

“ The Tribunal may make a determination fixing the amount of the basic salary. Determinations are to be made at such times as the Tribunal thinks fit or the Minister directs.”

Section 4(2) effectively provides the Tribunal with the power to determine the basic salary of Members of Parliament rather than a link with the salaries of their Federal counterparts.

Secondly, having provided the Tribunal with the statutory authority to determine the basic salary of State Members of Parliament, the legislation then limits the discretion of the Tribunal as to the quantum that may be determined. Section 4(3) of the Act states

“... In making a determination, the Tribunal is to give effect to the same policies on increases in remuneration as those that the Industrial Relations Commission is required to give effect to under section 146C of the Industrial Relations Act 1996 (IR Act) when making or varying awards or orders relating to the conditions of employment of public sector employees.”

Section 146C of the IR Act provides

“...146C Commission to give effect to certain aspects of government policy on public sector employment

(1) The Commission must, when making or varying any award or order, give effect to any policy on conditions of employment of public sector employees:

(a) that is declared by the regulations to be an aspect of government policy that is required to be given effect to by the Commission, and

(b) that applies to the matter to which the award or order relates.

(2) Any such regulation may declare a policy by setting out the policy in the regulation or by adopting a policy set out in a relevant document referred to in the regulation.”

The current policy on wages pursuant to section 146C (1)(a) of the IR Act is articulated in the Industrial Relations (Public Sector Conditions of Employment) Regulation 2011. Clause 6 of the Regulation provides;

“...Other policies

(1) *The following policies are also declared, but are subject to compliance with the declared paramount policies:*

(a) *Public sector employees may be awarded increases in remuneration or other conditions of employment that do not increase employee-related costs by more than 2.5% per annum.*

(b) *Increases in remuneration or other conditions of employment that increase employee-related costs by more than 2.5% per annum can be awarded, but only if sufficient employee-related cost savings have been achieved to fully offset the increased employee-related costs. For this purpose:*

(i) *whether relevant savings have been achieved is to be determined by agreement of the relevant parties or, in the absence of agreement, by the Commission, and*

(ii) *increases may be awarded before the relevant savings have been achieved, but are not payable until they are achieved, and*

(iii) *the full savings are not required to be awarded as increases in remuneration or other conditions of employment.*

(c) *For the purposes of achieving employee-related cost savings, existing conditions of employment of the kind but in excess of the guaranteed minimum conditions of employment may only be reduced with the agreement of the relevant parties in the proceedings.”*

Accordingly the Tribunal, when making a determination, must now apply the same public sector wages cap that binds the Industrial Relations Commission when making decisions relating to public sector wages. The effect of the Regulation is that public sector wages cannot increase by more than 2.5 per cent. Any increases beyond 2.5 per cent per annum can be awarded by the Industrial Relations Commission but subject to

“...sufficient employee-related cost savings have been achieved to fully offset the increased employee-related costs.”

Any increases in public sector wages beyond 2.5 per cent however may not be applied by the Tribunal to the basic salary of Members of Parliament. Whereas section 4(3) of the Act requires the Tribunal to apply the same policies as those of the Industrial Relations Commission, section 4(4) of the Act provides;

(4) *The policies referred to in subsection (3) do not include any policy that provides for increases in remuneration based on employee-related savings.”*

This was confirmed by the Hon. Greg Pearce (Minister for Finance and Services, and Minister for the Illawarra) in the Minister's Second reading Speech: Legislative Council, *Parliamentary Debates* (Hansard), 22 June 2011 at 3101 on the amendments to the Act where he stated;

“... Going forward, the salaries of New South Wales members of Parliament will be determined by an independent tribunal—the Parliamentary Remuneration Tribunal. This ensures that parliamentary salaries continue to be set by a process that is independent and arms-length from the Government. The tribunal will, however, only be able to approve salary increases for members of Parliament up to the amount prescribed in the Government wages policy. Unlike public servants, who will be able to receive an additional increase where there are demonstrated employee-related savings, members of Parliament will not be able to claim that they should receive a higher salary because of productivity savings. Capping the basic salary of members of Parliament at 2.5 per cent will mean that Ministers, Parliamentary Secretaries, Presiding Officers and other parliamentary officeholders will also be subject to the same cap. Under the Parliamentary Remuneration Act the additional salaries of Ministers and other officeholders are set as a percentage of the member's basic salary. Accordingly, any cap on the basic salary will flow through automatically to cap the additional salary of Ministers and others named.”

The Tribunal therefore is left in the position of determining pay increases for Members of Parliament provided they do not exceed 2.5 per cent irrespective of the merits of the case. The Parliament has given effect to this arrangement and the Tribunal respects that decision. The Tribunal does note that the potential long term outcome, and perhaps the unintended consequence of this arrangement, will be a growing salary disparity between State Members and their Federal and interstate colleagues. In this regard, the Tribunal understands that most State jurisdictions have formal linkages with Federal Members' salaries.

In accordance with section 4(2) the Act the Tribunal has determined the basic salary of Members shall be \$139,544 per annum effective from 1 July 2011. “Basic salary” has also been included in the list of definitions contained in the Determination.

Annual Review

As is the usual practice of the Tribunal, letters were sent to all Members and the Presiding Officers inviting them to raise with the Tribunal matters they wished to have considered as part of the review. The Tribunal received submissions from the major political parties, individual Members and the Presiding Officers. The Tribunal also met with the Presiding Officers and representatives from the NSW Liberal Party and the NSW Nationals.

Part one of this Report will outline general matters raised as part of the annual review and those issues that, in the Tribunal's view, merit further consideration and/or comment. Consistent with the usual practice, the Tribunal has made changes that are considered minor or of an administrative nature to the Determination without the need for detailed separate reasons being provided. Part Two provides a general summary of the Determination.

Part one

1. General Matters Raised

Electoral Allowance, Sydney Allowance and Logistic Support Allocation

The Tribunal received two submissions which addressed the general increase in these allowances. These submissions sought either an overall increase of 2.5 per equivalent to the increase in the basic salary for Members or an increase of 3.3 per cent which was equivalent to the March quarter CPI increase.

Historically the Tribunal has increased these allowances in line with the annual CPI. However, given the amendments to the Act, the Tribunal finds that increases equivalent to those provided to the basic salary would be appropriate. Therefore the Tribunal determines that the increase in these allowances will be 2.5 per cent.

Electoral Groupings

The basis of most additional entitlements for Members is based on the Electorates. The Electorates are not determined by the Tribunal but arise from a review of Electoral Districts.

Section 27 (1) (c) of the Constitution Act 1902, requires a redistribution of electoral boundaries after two elections have been conducted using the same electoral boundaries. The last distribution occurred prior to the 2007 election. The Tribunal expects that a review of the electoral boundaries will occur prior to the next election.

For the purposes of additional entitlements, therefore, the Tribunal will not be making any adjustments to individual electorates until the completion of that review.

Electorate to Sydney Travel

The Tribunal has again received submissions seeking a review of this entitlement to provide greater equity in its application.

This matter was considered most recently in the 2008 Report. The Electorate to Sydney Travel entitlement is based on the value or notional value of an airline ticket from the Members' electorate to Sydney. The value can be applied to other forms of travel to Sydney provided the overall cost does not exceed the cost of the airline ticket. As part of the current

review, the Tribunal has been provided with additional information indicating that closures to country airports and the alternative forms of transport to Sydney make the existing arrangements, based on the travel warrant, cumbersome and administratively complex. A number of submissions also sought to extend the entitlement to cover all costs associated with electorate to Sydney travel and not just the cost of the flight or alternative transport.

The Tribunal has considered the submissions and is of the view that the current arrangements require a detailed review. Because of time constraints, such a review could not be undertaken at this time but the Tribunal would welcome a special reference from the Premier to review the Electorate to Sydney Travel arrangements .

Electorate Charter Transport

Members of the largest electorates are currently entitled to the reimbursement against this allowance for the cost of fuel and landing fees only if they use their own aircraft. The Tribunal has received submissions requesting an extension to this entitlement to reimburse additional costs associated with maintaining aircraft used by Members.

The Tribunal has reviewed this request and notes that the purchase and maintenance of an aircraft for electorate travel is a personal choice of the Member concerned. For this reason, the Tribunal considers it is important to balance the costs associated with maintaining an aircraft, privately owned by the Member, and any reimbursement from the public purse. The Tribunal therefore will extend the use of the Charter Transport entitlement to include reimbursement for the cost of one annual service of the aircraft. This additional cost must be met from the existing allowance as there will be no overall increase in the electorate charter transport allowance for 2011 beyond 2.5 per cent.

Electorate Mail-out Account (EMA)

The Tribunal received a number of submissions requesting that the EMA be increased to reflect increased postage costs.

There has been no adjustment in the base cost of this allowance since it was first introduced in 2002. The Tribunal notes that postage costs have increased since then and has determined that the EMA should increase by 2.5 per cent. The EMA has also been adjusted to reflect enrolment statistics as at May 2011. These are outlined in Schedule 4 of the Determination.

Committee Allowances

Historically this allowance has been increased in line with Members' salary increases. In accordance with that practice Committee Allowances will be increased by 2.5 per cent.

Independent Members

The Tribunal has reviewed the current entitlements for Independent Members of Parliament and considers them to be adequate.

Allocation of Staff

The Tribunal received submissions requesting that the Tribunal extend the allocation of the additional staff resource, equivalent to an electorate officer grade 2 for a period of 61 days per annum, to a third full time member of staff for all Members of the Legislative Assembly. Members have argued that the quantity and complexity of issues handled through electorates was sufficient to warrant an additional staff resource.

The Tribunal last considered this issue in 2010. In that review the Tribunal found, while there had been an increase in workload, it was not sufficient to justify the salary, on cost and the additional cost of refitting electorate offices to warrant a third full time electorate officer. However, the Tribunal would be prepared to consider this matter again during the 2012 annual review. Any potential increase of staffing would require a thorough work value assessment across a large number of both rural and metropolitan electorates. The Tribunal should be advised if this claim is to be pursued so that a timetable for the review could be put in place in advance of the 2012 review.

State Travel Card

The Tribunal has received a submission requesting that Members be reinstated with a State Travel Card. This use of this card, it is argued, would encourage Members to use public transport and thereby reduce other travel costs, notably taxi charges.

While the Tribunal supports this request, it is not within the Tribunal's jurisdiction to provide Members with free or subsidised public transport. This entitlement may only be provided by the Minister for Transport in accordance with section 88 of the Transport Administration Act 1988.

Resettlement Allowance

The Tribunal has received a submission seeking a Resettlement Allowance similar to that provided to Federal Members.

As outlined in previous annual reports the Tribunal is unable to make a determination in regard to this matter. The Act does not provide the Tribunal with the authority to make determinations applicable to former Members.

While the Tribunal gives in principal support for such an allowance the Act would need to be amended to allow the Tribunal to make a determination on this matter.

Part two

Summary of 2011 Determination

Electoral Allowance	2.5 per cent increase
Sydney Allowance	2.5 per cent increase
Logistic Support Allocation	2.5 per cent increase
Electorate Mailout Account	2.5 per cent increase
Committee Allowance	2.5 per cent increase
Electorate Charter Allowance	2.5 per cent increase
Travel Allowances	Adjusted as per Australian Tax Office Determination 2010/19

Dated this 9th day of September 2011

(signed)

The Honourable Justice C G Staff

THE PARLIAMENTARY REMUNERATION TRIBUNAL

The Determination of the Parliamentary Remuneration Tribunal

The Determination

Pursuant to section 10(2) and 11(1) of the Parliamentary Remuneration Act 1989 (“the Act”), the Tribunal makes the Determination appearing hereunder.

With effect on and from 1 July 2011, and pursuant to section 10(6) of the Act, all previous Determinations of the Tribunal are revoked. This Determination shall constitute the annual Determination and shall operate on and from 1 July 2011.

Definitions

“Member” or “Members” refers to a duly elected Member or Members of the Parliament of New South Wales (referred to hereinafter in this Determination as “the Parliament”).

In this Determination the expression “additional entitlements” is to be understood in the sense used in Part 3 of the Act.

“Basic salary” has the meaning given by section 4 of the Act,

“Parliamentary duties” has the meaning attributed to it by section 3 of the Act,

“Electoral groups” are the groups of electorates specified in Schedule 1.

For the purpose of the Logistic Support Allocation for Members of the Legislative Council,

“Zones” shall be those areas described in Schedule 2A.

“Approved relative” is a person who meets one of the following criteria:

- Wife or husband of the Member
- A person living in a domestic relationship as defined in the Property Partner (Relationships) Act 1984
- Single or widowed Members may nominate a Member of their immediate family (parents, siblings, children who are not minors i.e. below 16 years of age) as an approved relative.

Under special circumstances a Member may apply through the Presiding Officers to the Tribunal for an exception to the criteria. This will need to be based on the ability of the

Member to meet their parliamentary duties and individual circumstances that apply at the time.

Guidelines and General Conditions Regarding Additional Entitlements for Members in Connection with Parliamentary Duties

1. Guidelines

Every class of “additional entitlements” described in this Determination is provided pursuant to section 10(1)(a) of the Act “for the purpose of facilitating the efficient performance of the Parliamentary duties of Members.” The following guidelines shall apply to the receipt, use and operation of additional entitlements (**excluding Electoral Allowance**).

- 1 Circumstances upon which the additional entitlements may be used for Parliamentary Duties.
 - 1.1 Additional entitlements are provided to facilitate the efficient performance of the following particular Parliamentary duties of Members as follows:
 - 1.1.1 Activities undertaken in representing the interests of constituents, but excluding activities of a direct electioneering or political campaigning nature.
 - 1.1.2 Performing electorate work for a Member’s electorate and participation in official and community activities to which the Member is invited because of the Member’s status as a Parliamentary representative.
 - 1.1.3 Attending and participating in sessions of Parliament.
 - 1.1.4 Participation in the activities of Parliamentary committees.
 - 1.1.5 Attending Vice-Regal, Parliamentary and State ceremonial functions.
 - 1.1.6 Attending State, Commonwealth and Local Government functions.
 - 1.1.7 Attending official functions to which a Member is invited because of the Member’s status as a Parliamentary representative, e.g., receptions and other community gatherings hosted by Members of the diplomatic corps, educational and religious institutions, community and service organisations, business associations, sporting bodies or other special interest groups.

- 1.1.8 Participation in the activities of recognised political parties, including participation in national, State and regional conferences, branch meetings, electorate council meetings, executive meetings, committee meetings, and meetings of the Members of the Parliamentary political party, its executive and committees.
- 1.1.9 For a Member elected to the Parliament as an independent, participation in activities that are reasonable alternatives to participation in the activities of recognised political parties.
- 1.1.10 A Member who is elected to the Parliament as a representative of a recognised political party and who subsequently resigns from that party Membership and thereafter sits as an independent Member, howsoever described, shall continue to receive the same entitlements as they received as a Member of the party prior to resignation and not the additional entitlements provided to elected independents. The Member is also not entitled to the benefit of the rule in Clause 1.1.9 above.
- 1.1.11 Participation within Australia in the activities of the Commonwealth Parliamentary Association (CPA) as well as activities outside Australia (exclusive of air travel) organised by the Commonwealth Parliamentary Association provided such activities arise directly from Membership of the New South Wales Branch and officially endorsed by the Branch. Members may utilise Frequent Flyer Points which have been accrued as a result of the use of public funds to purchase international flights or obtain an upgrade in seat class in order to attend CPA activities.
- 1.1.12 Participation in a Parliamentary Group such as the Asia Pacific Friendship Group; provided that, such group is approved in writing by the President of the Legislative Council and the Speaker of the Legislative Assembly.

- 2 Where any additional entitlement fixed by this Determination is to be used for the purpose of facilitating Members' participation in the activities of recognised political parties, the Tribunal sets out the following guidelines as to the use of that additional entitlement:
- 2.1 Parties registered under the Parliamentary Electorates and Elections Act 1912, and included in the register of parties maintained by the Electoral Commissioner, are to be treated as recognised political parties.
- 2.2 Additional entitlements should not be used to fund:
- 2.2.1 activities such as those associated with party Membership drives;
- 2.2.2 mail distributions for non-electorate or non-Parliamentary activities;
- 2.2.3 costs associated with election campaigning for an individual Member;
- 2.2.4 party fundraising for a Member's own political use and/or other party political Members such as the purchase of raffle tickets, raffle prizes or tickets to attend functions etc, and
- 2.2.5 costs previously borne by political parties which are not principally related to a Member's Parliamentary or electorate duties;
- 2.2.6 costs associated with pre-selection activities.
- 2.3 The electorate office provided for a Member of the Legislative Assembly is not to be used as an election campaign office.

- 3 The Tribunal sets out the following additional and general guidelines:
 - 3.1 Some intermingling of a Member's Parliamentary duties and private activities is, in practical terms, not always easily avoided, but the onus is always on the Member to show that any expenditure or any claim for reimbursement relates to Parliamentary duties, or to the Parliamentary duties component of costs incurred for intermingled Parliamentary duties and private purposes.
 - 3.2 In the case of Parliamentary work, any activities in which a Member's involvement may reasonably be regarded as deriving from the Member's responsibilities as a Parliamentary representative should be treated as Parliamentary duties.
 - 3.3 In the case of a Member's activities within the broader community outside the Member's electorate, activities that may reasonably be regarded as deriving from the Member's status as a Parliamentary representative should be treated as Parliamentary duties.

2. Conditions

The following general conditions will apply to all additional entitlements determined hereunder. These conditions are in addition to any special conditions attaching to the provision of allowances or other benefits (as specified later in this Determination):

- 1 All procurement by Members will be in accordance with the Parliament's purchasing policies.
- 2 Members must ensure that they have sufficient funds to meet the costs associated with their Parliamentary duties.
- 3 Each Member shall have, in addition to payments of the Electoral and Sydney Allowance, an account entitled the "Logistic Support Allocation" which shall cover expenditure in the areas of transport (except for electorate to Sydney travel), communications, printing, stationery and office supplies and other purposes related to a Member's Parliamentary duties not specifically excluded by the Parliamentary Remuneration Tribunal, the Parliament's administration or taxation ruling TR99/10.
- 4 The Logistic Support Allocation shall be established and maintained by the Executive Manager, Department of Parliamentary Services. Members should be advised by the

- Department of Parliamentary Services each month as to the balance of their Logistic Support Allocation.
- 5 Nothing shall prevent the use of the Electoral Allowance for legitimate electorate expenses which might also fall within the categories of expenses covered by the Logistic Support Allocation.
 - 6 All accounts and Members' claims must be submitted to the Legislature for payment within 60 days of receipt or occurrence of the expense.
 - 7 All Members' additional entitlements in the nature of fixed allocations and Sydney allowance provided to Members shall be audited annually for compliance. In addition to any internal audit conducted by the Parliament, Members' additional entitlements in the nature of fixed allocations and the Sydney allowance provided to Members shall be the subject of an external audit conducted by the Auditor-General of NSW. The cost of any audit shall be met by the Parliament. Members should ensure they maintain appropriate records of expenditure for the purpose of any audit.
 - 8 Expenditure is only to be incurred in connection with the Parliamentary duties of Members (and in this respect the Member should refer to the guidelines in this Determination and those issued by the Parliament).
 - 9 The various allowances determined here, as well as the Logistic Support Allocation are for the sole use of the Member and are not to be transferred to other persons or organisations including Members. The Member may use his/her entitlements to meet official costs of the approved relative and/or staff employed by the Parliament when that expenditure is in connection with official Parliamentary duties.
 - 10 Benefits accrued by a Member by way of loyalty/incentive schemes such as frequent flyers, as a consequence of the Member using his or her additional entitlements, are to be used only for Parliamentary duties and not for private purposes. Any outstanding benefits of this nature, when the Member ceases to be a Member, are to be forfeited. Members shall be required to complete an annual declaration form provided by the Parliament's administration at the end of each financial year or within 30 days of ceasing to be a Member declaring that they have not used loyalty/reward benefits accrued through the use of their additional entitlements for non-Parliamentary or electorate purposes.

- 11 Payment of accounts relating to the use of a Member's additional entitlements in the nature of fixed allocations will be paid directly by the Parliament and debited to the Member's account or paid in the first instance by the Member who would then seek reimbursement from the Parliament.
-

Basic Salary

With effect from 1 July 2011 the basic salary of Members, pursuant to section 4 of the Act, shall be \$139,544 per annum.

Additional Entitlements in the Nature of Allowances

1. Electoral Allowance

The allowance is based upon those factors which have historically been taken into account in assessing the quantum of the allowance (including the additional costs associated with the performance by Members of their Parliamentary duties in their electorates) and such other factors as may be determined from time to time as appropriate to be taken into account by the Tribunal under the Act.

Entitlement

The allowances shall be paid as follows:

- 1 Each Member of the Legislative Assembly and the Legislative Council shall receive an electoral allowance. The quantum of that allowance shall be fixed in accordance with the electoral grouping for the electorate of the Member.
- 2 The allowance payable per annum for each electorate group shall be as follows:

Electorate Group	Electoral Allowance
Group 1	\$42,140
Group 2	\$49,345
Group 3	\$58,160
Group 4	\$63,490
Group 5	\$67,530
Group 6	\$74,030
Group 7	\$86,585

- 3 The electoral allowance for each Member of the Legislative Council shall be \$49,345 per annum.
- 4 The allowance shall be payable calendar monthly in arrears in conjunction with salary payments.

2. Sydney Allowance

Purpose and Operation of the Provisions

The Sydney Allowance is provided to Members who reside in non-metropolitan electorates to compensate for the additional costs including commercial accommodation, meals and incidental costs associated with staying in Sydney to attend sessions of Parliament, meetings of Parliamentary committees or other Parliamentary business.

For the purpose of this Allowance the non-metropolitan electorates (Electorate Groups 2-8) have been divided into two categories based on distance from Sydney. Members whose principal place of residence is in either Category 1 or Category 2 electorates, as specified in Schedule 2, are eligible to receive the Sydney Allowance.

The Tribunal considers the Member's principal place of residence to be that residence where the Member would normally return and reside when not attending Sydney on parliamentary duties.

To establish the principal place of residence each Member will be required to complete the Parliament's checklist and certify that the residence nominated is the principal place of residence.

Entitlement

The daily rate (including the number of overnight stays) for the Sydney Allowance for Categories 1 and 2 shall be in accordance with Table 1 below. Where a Member elects for a daily rate, he/she shall be entitled to the daily rate for the number of overnight stays per annum specified in that Table, except as provided in condition 5.

TABLE 1

Office	Principal Place of Residence	Overnight Stays p.a.	Overnight in Sydney where accommodation costs are incurred	In transit to and from Sydney where no overnight stay is involved
Minister, Speaker, President, Leader and Deputy Leader of the Opposition (Assembly and Council), Leader of Third Party in Assembly with not less than 10 Members.	Category 1 or 2	180	\$259	Actual reasonable expenses for meals and incidentals up to a maximum of \$82.05 per day
Deputy Speaker, Legislative Assembly, Deputy President and Chair of Committees (Legislative Council), Whip and Deputy Whip (Assembly and Council), Parliamentary Secretary, Assistant Speaker Legislative Assembly, Assistant President Legislative Council. Deputy Leader of Third Party in Assembly with not less than 10 Members.	Category 1 or 2	140	\$259	As above
Chairs of Standing/Select Committees	Category 1 or 2	140	\$259	As above
Legislative Council Members	Category 2	135	\$259	As above
	Category 1	105	\$259	As above
Legislative Assembly Members	Category 2	135	\$259	As above
	Category 1	105	\$259	As above

The following conditions apply to the Sydney Allowance:

- 1 A Member can choose to receive the Sydney Allowance as either an annual fixed allowance or a daily rate. The election is to be made at the commencement of each financial year.
- 2 If a Member chooses to receive the annual fixed allowance the Financial Controller of the Legislature will calculate the annual entitlement by multiplying the number of overnight stays for the particular Member or Recognised Office Holder by the daily rate.
- 3 In order to receive the Allowance each Member must certify to the Executive Manager, Department of Parliamentary Services their principal place of residence.

- 4 Where a Member chooses to receive the daily rate of allowance the Member shall receive the overnight daily rate as specified in Table 1. The Member is entitled to the number of overnight stays per annum specified in Table 1 without the need to substantiate to the Parliament expenses up to the daily rate.
- 5 Where a Member chooses to receive the daily rate of allowance and the Member exceeds the number of overnight stays Members will be reimbursed actual costs, up to the daily maximum upon the production of tax invoices/receipts for each such occasion.
- 6 Members in receipt of the Sydney Allowance when travelling to Sydney for parliamentary business or home from Sydney and where there is no overnight stay required en-route will be entitled to reasonable actual expenses to the maximum provided in the "In transit..." Column of Table 1 above. This rate is only applied when the Member is travelling to Sydney or travelling home from Sydney following an overnight stay. Members may not claim the in transit allowance if they have exceeded the allocated number of overnight stays applicable for receipt of the Sydney Allowance.
- 7 When in receipt of the annual allowance Members are required to certify at the end of the financial year the number of occasions they stayed in Sydney and that on each occasion the stay was for Parliamentary business. Members who nominate to receive the annual allowance cannot claim for additional overnight stays in excess of those specified in Table 1.
- 8 Members are required to maintain records or other relevant proof that clearly document the occasions they stayed in Sydney in connection with their Parliamentary duties. Subject to the proviso below, Members attending Parliament House on Parliamentary business when Parliament is not sitting are required to sign in and out of the Parliamentary Register as proof of being in Sydney. On those occasions where Members are in Sydney on parliamentary business but are not required to attend Parliament House e.g., attending a function, then the Member must provide sufficient proof to the Executive Manager to substantiate each such occasion. Provided, however, it will be sufficient for Members to provide entries from their diaries, or other forms of documentary proof, acceptable to the Executive Manager to certify as proof of their attendance in Sydney.

- 9 Members in receipt of the annual amount will be required to provide their annual reconciliation for payments made in the previous financial year and, if applicable, return to Parliament any part of the annual amount that they have not substantiated by 30 September each year or within 30 days of ceasing to be a Member.
- 10 Members who do not reimburse outstanding amounts by 30 September each year are to have their annual entitlement suspended and are to revert to the daily rate of Sydney Allowance until the reimbursement is made.
- 11 Members are not to claim the Sydney Allowance if they stay in Government owned or funded accommodation including Parliament House.

3. Committee Allowances

Purpose and Operation of the Provision

Committee Allowances are paid to Chairpersons of Joint, Select and Standing Committees in recognition of the additional responsibilities of the office. Because of the statutory nature of the Public Accounts Committee and their role in Government activities, annual rate of allowance is payable to Members of these Committees.

Entitlement

Members of the Legislative Council and the Legislative Assembly serving as Chairpersons of Joint Committees, Select Committees and Standing Committees shall be paid the sum of \$175.00 for each day upon which they attend a meeting or an official visit of inspection if that day is one upon which the Legislative Council (so far as a Member of the Council is concerned) or the Legislative Assembly (so far as a Member of the Assembly is concerned) is not sitting. This allowance is not payable to Chairpersons in receipt of a salary of office as specified in Schedule 1 of the Parliamentary Remuneration Act 1989.

Members of the Public Accounts Committee, other than the Chairperson of the Committee or another Committee in receipt of a salary of office as specified in schedule 1 of the Parliamentary Remuneration Act 1989, shall each receive a committee allowance of \$4,110 per annum.

Additional Entitlements in the Nature Of Fixed Allocations

1. Electorate to Sydney Travel

Purpose and Operation of the Provisions

Members of the Legislative Assembly who reside in electorate groups 2 to 7 and Members of the Legislative Council who reside in zones 2 or 3 qualify for return air travel warrants between their electorates/zones and Sydney.

These entitlements are provided for the performance of Parliamentary duties.

All eligible Members shall receive one hundred and four (104) single economy class journeys per annum between electorate/zone and Sydney.

Where eligible, each of the below mentioned recognised office holders shall be entitled to the following additional electorate to Sydney travel entitlements per annum.

Entitlements

Office holder	Electorate to Sydney travel entitlement
Minister of the Crown	32 single journey entitlements
Speaker of the Legislative Assembly	32 single journey entitlements
President of the Legislative Council	32 single journey entitlements
Leader of the Opposition Assembly and Council	32 single journey entitlements
Leader of Party (not less than 10 Members in the Legislative Assembly)	32 single journey entitlements
Deputy President and Chair of Committees, Legislative Council Assistant Speaker, Legislative Assembly	32 single journey entitlements.
Deputy Speaker	32 single journey entitlements
Deputy Leader of the Opposition Assembly and Council	16 single journey entitlements
Deputy Leader of Party (not less than 10 Members in the Legislative Assembly)	16 single journey entitlements

Conditions

- 1 All electorate to Sydney travel and return is restricted to economy class.
- 2 Entitlements may be used to meet the cost of using a private motor vehicle or rental vehicle in lieu of electorate to Sydney air travel. The amount to be reimbursed for this purpose is not to exceed the commercial airfare for an equivalent distance flight.
- 3 A minimum of one entitlement is required to be surrendered for each single journey; a return trip will require the surrender of at least two warrants.
- 4 Entitlements are not transferable between Members, or approved relatives, or Members' staff.
- 5 Members may use electorate to Sydney entitlements to defray part of the cost of intrastate and interstate Parliamentary travel when such travel is via Sydney.
- 6 Members may charter a plane in lieu of travelling on commercial flights provided that travel is for electorate and/or Parliamentary business and that sufficient entitlements based on the equivalent commercial cost of each person travelling are surrendered. The cost of Member's approved relative travelling on the charter is to be met from the Member's Logistic Support Allocation. It is a condition of all air transport charters that the Member responsible for organising the charter obtains a passenger manifest from the charter operator and attaches it to the invoice when it is sent for payment.
- 7 A Member's air transport booking for Parliamentary duties and that of their spouse/approved relative and staff are to be made by the Member with an appropriate transport provider.
- 8 Members will need to maintain records or other relevant evidence that clearly document the occasions they travelled to Sydney in connection with their Parliamentary duties. A copy of this documentation including airline boarding passes if travelling by commercial air is to be retained for subsequent review by internal and/or external auditors if required.

2. Logistic Support Allocation

Purpose and Operation of the Provision

The purpose of the Logistic Support Allocation is to provide Members with sufficient funds to cover the operational costs of undertaking their Parliamentary duties.

The items in respect of which the LSA may be used must not duplicate services already provided to Members by the Parliament and the expenditure must be consistent with the Determination and in accordance with General Condition 3 on page 17 of this Determination.

Entitlement

Each Member and Recognised Office Holder of the Legislative Assembly who resides in one of the following electorate groups will be entitled to an annual allocation for the Logistic Support Allocation as follows:

Electorate Group	LSA
Group 1	\$33,095
Group 2	\$37,035
Group 3	\$39,615
Group 4	\$39,615
Group 5	\$39,615
Group 6	\$42,195
Group 7	\$42,195

Each Member and Recognised Office Holder of the Legislative Council who resides in one of the following zones will be entitled to an annual allocation for the Logistic Support Allocation as follows:

Zone	Entitlement
Zone 1 Electorates	\$22,445
Zone 2 Electorates	\$23,115
Zone 3 Electorates	\$34,245

Recognised Office Holders are entitled to further additional entitlements as specified in Schedule 3

General Conditions

The following general conditions shall apply to the Logistic Support Allocation Account:

- 1 The Department of Parliamentary Services shall be available to assist Members in self-assessing that use of their LSA is consistent with this Determination. Assistance provided shall be in the form of an advisory service and will include the provision of information and guidelines that have regard to taxation, accounting and funding implications. This advice shall not abrogate Members from their responsibilities under General Guidelines 3.1 on page 17 and other provisions of this Determination.
- 2 Subject to these conditions, each Member shall determine at his/her own discretion the use of the funds within this Account for the purpose and operations specified above.
- 3 It is the primary responsibility of Members to ensure that they manage their Logistic Support Allocation Account to ensure that they do not over-expend their budget. The Tribunal will not provide for supplementation of this Allocation. However, the Logistic Support Allocation is not intended to restrict the proper use of the Electoral Allowance.
- 4 Members may not use their Logistic Support Allocation to procure goods or services to be used for direct electioneering purposes or political campaigning.
- 5 Any unused Logistic Support Allocation remaining in the Members' account at the end of the financial year within the four year Parliamentary term shall be carried over to the following financial year. At the end of each four year term or the earlier dissolution of the Legislative Assembly, any unused Logistic Support Allocations are forfeited.
- 6 Members must personally authorise expenditure from their Logistic Support Allocation. Whilst subject to both the general and particular conditions, together with the Parliament's administrative guidelines Members may determine at their discretion use of the LSA available for any purpose and operation provided the total allocation is not exceeded. The following table outlines the basis upon which the Tribunal has established the quantum of the account for future assessment. The table shall also be used for particular purposes such as the calculation of additional entitlements for Recognised Office Holders.

Electorate Group or Zone	Transport	Communication – electronic	Communication – non- electronic	Printing and Stationery, Office Supplies & Services	Total Logistic Support Allowance
Legislative Assembly					
Group 1	\$5,165	\$4,515	\$15,205	\$8,210	\$33,095
Group 2	\$7,755	\$5,865	\$15,205	\$8,210	\$37,035
Group 3	\$10,335	\$5,865	\$15,205	\$8,210	\$39,615
Group 4	\$10,335	\$5,865	\$15,205	\$8,210	\$39,615
Group 5	\$10,335	\$5,865	\$15,205	\$8,210	\$39,615
Group 6	\$12,915	\$5,865	\$15,205	\$8,210	\$42,195
Group 7	\$12,915	\$5,865	\$15,205	\$8,210	\$42,195
Legislative Council					
Zone 1 Electorates	\$5,165	\$5,195	\$3,875	\$8,210	\$22,445
Zone 2 Electorates	\$5,165	\$5,865	\$3,875	\$8,210	\$23,115
Zone 3 Electorates	\$12,915	\$9,245	\$3,875	\$8,210	\$34,245

Particular Conditions

Transport (Other than Electorate or Electorate to Sydney transport)

- 1 A Member may use any form of transport within Australia subject to the requirement that the transport was used for Parliamentary or electorate duties and that the cost was reasonable.
- 2 A Member may travel to any place in Australia, subject to the requirement that all such travel must be for Parliamentary duties and that there must be, at the time of the making of the relevant reservation, sufficient funds in that Member's Account to pay for the expenses involved.
- 3 All transport costs associated with approved relative or Members' staff travel (excluding travel costs associated with staff training) are to be provided from the Logistic Support Allocation Account. Staff training costs are to be met by the Legislature.
- 4 Members and their approved relatives, when travelling in connection with the Member's Parliamentary duties, may claim reasonable actual accommodation and meal expenses from the Member's Logistic Support Allocation. The reimbursement of these expenses may not exceed the travel allowance rates as determined for Group 2 in Table 2 hereunder. Staff employed by the Parliament who travel with their Member or separately for Parliamentary business purposes may be paid travel allowances in accordance with appropriate Public Service Award conditions.
- 5 A Member and his or her approved relative may travel together or separately in connection with attendance at a function in the course of Parliamentary duties.
- 6 A Member, his or her approved relative and staff employed by the Parliament, may use taxis or hire cars for Parliamentary duties.
- 7 A Member's air transport booking for Parliamentary duties and that of their spouse/approved relative and staff are to be made by the Member with an appropriate transport provider.
- 8 Members should ensure that records are maintained that clearly document the occasions that staff employed by the Parliament stayed in Sydney or other locations when travelling in connection with the Member's Parliamentary duties. Such

documentation including airline boarding passes if applicable is to be retained for subsequent review by internal and external auditors if required.

- 9 A Member may use charter transport in connection with Parliamentary duties, but only within the limits of the Member's individual Logistic Support Allocation. No passenger, except the Member's approved relative and staff employed by the Parliament accompanying the Member on Parliamentary duties, may be carried at the cost of the Member's Logistic Support Allocation entitlement. Where more than one Member is travelling on the air charter, the total air charter costs should be shared equally between the Members travelling.
- 10 It is a condition of all air transport charters that the Member responsible for organising the charter obtain a passenger manifest from the charter operator and attach it to the invoice when it is submitted for payment to the Legislature.
- 11 Members together with their approved relative will need to maintain records or other relevant evidence that clearly document the occasions they travelled in connection with their Parliamentary duties. A copy of this documentation including airline boarding passes if travelling by commercial air flights is to be retained for subsequent review by internal and external auditors if required.

Communication – electronic

- 1 The Tribunal accepts that there will be some private usage in connection with mobile telephones supplied by the Parliament and electronic communication equipment installed at public expense in a Member's principal place of residence. To ensure the Legislature does not pay Fringe Benefits Tax for the private usage of electronic equipment, the Financial Controller will undertake a survey over an appropriate period of time to ascertain public/private percentage use of Members' home telecommunication services. Once established, Members will be reimbursed the Parliamentary business cost of each home telecommunication call or usage account and an adjustment shall be made to previous accounts reimbursed from the effective date of this Determination on or from the date of election, whichever is the later.
- 2 Members may utilise any telecommunication services or network features with the exception of overseas calls, charged information/service calls, reverse charge calls, home-link calls and Telecard calls.

- 3 The following Recognised Office Holders shall be entitled to 100 per cent reimbursement for electronic-communication costs.
- Ministers
 - Presiding Officers
 - Leader of the Opposition (Assembly and Council)
 - Leader of a Party not less than 10 Members in the Legislative Assembly
 - Deputy Speaker
 - Deputy President and Chair of Committees, Legislative Council
 - Assistant Speaker, Legislative Assembly
 - Deputy Leader of the Opposition (Assembly and Council)
 - Deputy Leader of a Party with not less than 10 Members in the Legislative Assembly
 - Parliamentary Secretaries (Assembly and Council)
 - Government and Opposition Whips (Assembly and Council)
 - Whip of a third party with not less than 10 Members (Legislative Assembly)
 - Deputy Whips (Legislative Assembly).
- 4 Call charges pertaining to a data line installed at Legislative Council Members' home offices be reimbursed at the rate of 100 per cent where Members do not have a broadband service connected, subject to the line being used for Parliamentary duties.
- 5 Members will be required to meet the cost of all overseas calls, other charged information/service calls, reverse charge calls and home-link and Telecard calls.
- 6 Members are to meet the cost of their portable communication equipment and the associated operating costs from the Logistic Support Allocation. The purchase of such items is to be in accordance with the Parliament's procurement policies and administrative guidelines.

Communication - non-electronic

Members are permitted to purchase postage stamps or other mail distribution and delivery services to enable them to undertake their Parliamentary duties.

Printing, Stationery, Office Supplies and Services

- 1 Members may only use the printing, stationery, office supplies and services entitlement for Parliamentary duties.
- 2 The entitlement may be used to purchase printing, stationery, office supplies and services from the Parliament or other providers and in accordance with Parliamentary procurement policies and practices.
- 3 A Member may not use their printing, stationery, office supplies and services allowances to procure goods or services to be used for direct electioneering purposes or political campaigning.
- 4 The purchase of computer software from the Logistic Support Allocation is subject to the following conditions:
 - The software will not be supported by the Parliament's I.T. Section.
 - The software is required to be removed from the computers supplied by the Parliament if there is any conflict with the Parliament's computer network.
 - The software is not to be used for political campaigning or electioneering purposes.
- 5 Members may use the entitlement to engage a suitably qualified independent professional to manage their financial record keeping to monitor their use of their additional entitlements in the form of fixed allocations to ensure they do not exceed their entitlements. These services are not to be used for any other purpose including the preparation of the Member's tax return.

3. Electorate Mailout Account

Each Member of the Legislative Assembly will be provided with an amount as specified in the attached Schedule for the following specific purposes:

- A. For preparing and distributing letters/newsletters to each constituent in his/her electorate. Members are provided with an annual amount based on the cost of issuing two newsletters/letters per enrolled voter per annum. Members may issue additional newsletters/letters subject to available funds in their Electorate Mail-Out Account and the Legislative Assembly's administrative guidelines.
- B. Upon the gazettal of new electoral districts following an electoral redistribution (undertaken pursuant to s 27(1)(c) of the Constitution Act 1902), Members may use their Electorate Mailout Account to communicate with prospective constituents from neighbouring electorates who at the time of the next election following the gazettal of the new electoral districts will become constituents of the Member's electorate.

Conditions

- 1 The Electorate Mailout Account shall be established and maintained by the Executive Manager Department of Parliamentary Services. Members should be advised by the Department of Parliamentary Services each month as to the balance of their Account.
- 2 Members are to fund the cost of preparing, printing and distributing letters/Newsletters to each constituent in his/her electorate and for no other purpose.
- 3 All procurement by Members will be in accordance with the Parliament's purchasing policies.
- 4 No supplementation to the allocation will be considered. Any additional costs are to be met from the Member's Logistic Support Allocation.
- 5 Unused Electorate Mail-out Account allocations are to be forfeited at the end of each financial year.
- 6 Printing and distribution of newsletters/letters from the Electorate Mailout Account is to be in accordance with the Parliament's administrative guidelines.
- 7 Communication with prospective constituents following gazettal of electoral districts will be limited only to those electors who will transfer from adjoining electorates to the new electorate. Each Member is to receive the details of the prospective constituents from the State Electoral Office.

- 8 Communications with constituents/prospective constituents will be limited to matters affecting the Member's electorate.

4. Electorate Charter Transport for Members of the Legislative Assembly

Purpose and operation of the provision

Members of the largest electorates (Electoral Groups 5-7) shall be provided with an allowance from which is met charter transport costs incurred within their electorates. For the purposes of this allowance "charter transport" means charter transport used with and for the service of the Member's electorate and includes charter aircraft, drive yourself vehicles and any other mode of charter transport that may be deemed appropriate in the circumstances by the Speaker of the Legislative Assembly.

Entitlement

Members of the Legislative Assembly in the following Electorate Groups shall be entitled to Charter Transport Allowance up to the maximum amount shown below:

Electorates	Entitlement
Group 5	\$7,360
Group 6	\$12,025
Group 7	\$22,230

Conditions

The following conditions shall apply in respect of Charter Transport Allowance:

- 1 This Allowance shall only be used in connection with Parliamentary duties within the Member's electorate and shall not be used during election campaigns or for other electioneering or party political activities. For the purpose of this condition the last day available for the issue of the writs shall be used as the effective commencement date of the election campaign.
- 2 Only the cost of the Member's approved relative or Member of staff accompanying the Member may be met from this Allowance.
- 3 It is a condition of all air transport charters that the Member responsible for organising the charter obtains a passenger manifest from the charter operator and attaches it to the invoice when it is submitted for payment to the Parliament.

- 4 The charter transport shall only be used within and for the service of the Member's electorate. Where the closest source of available charter transport to the Member's electorate, electorate office or principal place of residence is outside the boundaries of the electorate, the reasonable additional expenses consequently incurred may be included in the reimbursement available under this Determination.
- 5 Members may use their Charter Transport Allowance to fly to an airfield located outside their electorate in circumstances where there is no suitable airfield located in the part of the electorate being visited by the Member. In these circumstances the Member would fly to the relevant airfield outside his/her electorate and then drive back to the electorate to conduct electorate business.
- 6 Members may also use the Charter Transport Allowance to attend regional or other meetings within an adjoining electorate relating to matters affecting their electorate. Members will need to maintain and retain records to verify that the purpose of the journey relates to electorate business for subsequent audit review if required.
- 7 A Member representing the Electorate of Murray Darling and a Member representing the Electorate of Barwon who flies his/her own aircraft, may claim reimbursement against this allowance for the cost of fuel, landing fees and one annual service.
- 8 These additional entitlements shall be audited annually for compliance. In addition to any internal audit conducted by the Parliament, Members' additional entitlements shall be the subject of an external audit conducted by the Auditor-General of NSW. The cost of any auditing shall be met by the Parliament. Members should ensure they maintain appropriate records of expenditure.

5. Travelling Allowances for Recognised Office Holders

Table 2 – Indicative Upper Limits for Travel Expenditure

Office Holders	Destinations	Where no overnight stay is required
Group 1	Perth	\$429.05
	Melbourne, Darwin	\$419.05
	Brisbane	\$390.05
	Canberra	\$384.05
	Adelaide	\$363.05
	Hobart	\$349.05
	Other areas	\$344.05
Group 2	Brisbane	\$367.50
	Darwin	\$363.50
	Perth	\$345.50
	Melbourne	\$331.50
	Adelaide	\$319.50
	Canberra	\$317.50
	Hobart	\$284.50
	Other areas	\$226.70

Recognised Office Holders are classified into one of the following two groups.

Group 1

Premier,

Deputy Premier,

Senior and Other Ministers,

President of the Legislative Council and Speaker of the Legislative Assembly,

Chairman of Select, Joint Standing, Standing and Public Accounts Committees,

Leader of the Opposition in the Legislative Assembly and Legislative Council,

Deputy Leader of the Opposition in the Legislative Assembly,

Deputy Speaker in the Legislative Assembly,

Deputy President and Chair of Committees in the Legislative Council,

Assistant Speaker Legislative Assembly,

Assistant President Legislative Council,

Parliamentary Secretary (Leader of the House) Legislative Assembly,

Deputy Leader of the Opposition in the Legislative Council.

Group 2

Deputy Leader in the Legislative Council (other than the Leader or Deputy Leader of the Opposition) of a recognised political party not fewer than 9 Members of which are Members of the Legislative Council and of which no Member is a Minister,

Leader and Deputy Leader of a Recognised Political Party of which not less than ten Members are Members of the Legislative Assembly,

Government and Opposition Whips,

Deputy Government and Deputy Opposition Whips,

Parliamentary Secretary,

Whip in the Legislative Assembly of a recognised political party, not fewer than 10 Members of whom are Members of the Legislative Assembly,

Deputy Whip in the Legislative Assembly of a recognised political party, not fewer than 40 Members of which are Members of the Legislative Assembly,

Members of Select, Joint Standing, Standing and Public Accounts Committees.

The following conditions shall apply in respect of this allowance:

- 1 Recognised Office Holders are to be reimbursed travelling expenses when travel is undertaken in association with their role as a Recognised Office Holder only. These allowances will not apply when a Member travels on Parliamentary business in their own capacity.
- 2 Recognised Office Holders are eligible to claim reasonable actual travelling expenses for overnight absences from Sydney or their electorate/principal home residence. Where no overnight absence is involved Recognised Office Holders may claim reasonable actual meal expenses. Indicative upper limits for travel expenditure are outlined in Table 2.
- 3 The payment of actual travelling expenses will be paid subject to the production of tax invoices/receipts relating to accommodation, meal and other incidental expenses by the Recognised Office Holder concerned.
- 4 A Recognised Office Holder whose approved relative accompanies him or her to a State or other official function and who consequently incurs expenses in respect of meals and accommodation exceeding the allowance to which he or she is entitled,

shall be entitled to be reimbursed the additional expenses associated with the approved relative.

- 5 Those Recognised Office Holders for whom non-Parliamentary funded budgets are provided are to meet travel allowance costs from those budgets and not from the Parliament.

6. Equipment, Services and Facilities

Members of the Legislative Assembly and the Legislative Council shall be provided by the Parliament with the equipment, services and facilities necessary to perform their Parliamentary duties as follows:

- 1 All Members shall receive at Parliament House, Sydney, a fitted out, equipped and maintained office, and secretarial services.
- 2 Each Member of the Legislative Assembly shall receive a fitted out, equipped and maintained Electorate Office to an appropriate standard. The Member for Murray-Darling and the Member for Barwon is to be provided with an additional electorate office.
- 3 Each Member shall be supplied equipment and ancillary services in the Member's private residence (or if the Member has more than one private residence then in the Member's principal private residence) including a telephone and a facsimile machine, for the performance by the Member of Parliamentary duties.
- 4 The Presiding Officers are to provide administrative support to each Member in accordance with the following:
 - i. Subject to (ii), each Member of the Legislative Assembly shall have two staff Members employed at each electoral office.
 - ii. Each Member of the Legislative Assembly elected as an Independent shall have an additional staff Member employed at his/her electoral office.
 - iii. Each Member of the Legislative Assembly, not elected as an Independent, shall be provided with a budget specific for the recruitment of temporary staff. The budget is to provide for an additional staff Member to work in the electorate office or at Parliament House. The budget is to be the equivalent of the salary of an electorate officer grade 2 for a period of 61 days per annum. Within this budget, Members have the flexibility to use this entitlement to employ additional staff.

- iv. Each Member of the Legislative Council, who is not a Minister, shall be entitled to one staff Member. When the staff Member is on annual recreation leave or other extended period of leave, a relief staff Member may be employed for the period of absence.
- v. Each Member of the Legislative Council, who is not a Minister, and who is elected as a cross bench Member shall be entitled to two staff Members.
- vi. Ministers shall receive a reasonable allocation of staff Members.
- vii. The Whip of each recognised political party of not less than 10 Members to each be provided with one Member of staff.
- viii. This provision specifies the minimum staffing required in electorate offices. Nothing in this Determination removes from the employer of staff the obligations arising under the Occupational Health and Safety Act 2000.

Dated this 9th day of September 2011

(signed)

The Honourable Justice C G Staff

THE PARLIAMENTARY REMUNERATION TRIBUNAL

ELECTORAL GROUPS**SCHEDULE 1**

Group 1 Electorates		
1. Auburn	19. Heffron	37. Parramatta
2. Balmain	20. Hornsby	38. Penrith
3. Bankstown	21. Kogarah	39. Pittwater
4. Baulkham Hills	22. Ku-ring-gai	40. Riverstone
5. Blacktown	23. Lakemba	41. Rockdale
6. Cabramatta	24. Lane Cove	42. Ryde
7. Camden	25. Liverpool	43. Smithfield
8. Campbelltown	26. Londonderry	44. Strathfield
9. Canterbury	27. Macquarie Fields	45. Sydney
10. Castle Hill	28. Manly	46. Toongabbie
11. Coogee	29. Maroubra	47. Vacluse
12. Cronulla	30. Marrickville	48. Wakehurst
13. Davidson	31. Menai	49. Willoughby
14. Drummoyne	32. Miranda	
15. East Hills	33. Mount Druitt	
16. Epping	34. Mulgoa	
17. Fairfield	35. North Shore	
18. Granville	36. Oatley	
Group 2 Electorates		
1. Blue Mountains	7. Lake Macquarie	13. Wallsend
2. Charlestown	8. Newcastle	14. Wollondilly
3. Gosford	9. Shellharbour	15. Wollongong
4. Hawkesbury	10. Swansea	16. Wyong
5. Heathcote	11. Terrigal	
6. Keira	12. The Entrance	

SCHEDULE 1 continued ...

Group 3 Electorates		
1. Ballina 2. Cessnock 3. Coffs Harbour 4. Goulburn	5. Kiama 6. Maitland 7. Myall Lakes 8. Port Macquarie	9. Port Stephens 10. South Coast 11. Tweed
Group 4 Electorates		
1. Albury 2. Bathurst 3. Bega	4. Dubbo 5. Lismore 6. Orange	7. Oxley 8. Tamworth 9. Wagga Wagga
Group 5 Electorates		
1. Burrinjuck 2. Clarence 3. Monaro		
Group 6 Electorates		
1. Murrumbidgee 2. Upper Hunter 3. Northern Tablelands		
Group 7 Electorates		
1. Barwon 2. Murray Darling		

SYDNEY ALLOWANCE GROUPINGS**SCHEDULE 2**

Category 1		
1. Blue Mountains	9. Newcastle	16. Wollongong
2. Charlestown	10. Shellharbour	17. Wyong
3. Gosford	11. Swansea	
4. Hawkesbury	12. Terrigal	
5. Heathcote	13. The Entrance	
6. Keira	14. Wallsend	
7. Kiama	15. Wollondilly	
8. Lake Macquarie		

Category 2		
1. Albury	12. Lismore	21. Port Macquarie
2. Ballina	13. Maitland	22. Port Stephens
3. Barwon	14. Monaro	23. South Coast
4. Bathurst	15. Murray-Darling	24. Tamworth
5. Burrinjuck	16. Murrumbidgee	25. Tweed
6. Bega	17. Myall Lakes	26. Upper Hunter
7. Cessnock	18. Northern Tablelands	27. Wagga Wagga
8. Clarence	19. Orange	
9. Coffs Harbour	20. Oxley	
10. Dubbo		
11. Goulburn		

LEGISLATIVE COUNCIL ZONES

SCHEDULE 2A

Zone 1 Electorates		
1. Auburn	19. Heffron	37. Parramatta
2. Balmain	20. Hornsby	38. Penrith
3. Bankstown	21. Kogarah	39. Pittwater
4. Baulkham Hills	22. Ku-ring-gai	40. Riverstone
5. Blacktown	23. Lakemba	41. Rockdale
6. Cabramatta	24. Lane Cove	42. Ryde
7. Camden	25. Liverpool	43. Smithfield
8. Campbelltown	26. Londonderry	44. Strathfield
9. Canterbury	27. Macquarie Fields	45. Sydney
10. Castle Hill	28. Manly	46. Toongabbie
11. Coogee	29. Maroubra	47. Vaucluse
12. Cronulla	30. Marrickville	48. Wakehurst
13. Davidson	31. Menai	49. Willoughby
14. Drummoyne	32. Miranda	
15. East Hills	33. Mount Druitt	
16. Epping	34. Mulgoa	
17. Fairfield	35. North Shore	
18. Granville	36. Oatley	
Zone 2 Electorates		
1. Blue Mountains	8. Lake Macquarie	14. Wallsend
2. Charlestown	9. Newcastle	15. Wollondilly
3. Gosford	10. Shellharbour	16. Wollongong
4. Hawkesbury	11. Swansea	17. Wyong
5. Heathcote	12. Terrigal	
6. Keira	13. The Entrance	
7. Kiama		

LEGISLATIVE COUNCIL ZONES**SCHEDULE 2A**

Zone 3 Electorates		
1. Albury	11. Goulburn	21. Port Macquarie
2. Ballina	12. Lismore	22. Port Stephens
3. Barwon	13. Maitland	23. South Coast
4. Bathurst	14. Monaro	24. Tamworth
5. Bega	15. Murrumbidgee	25. Tweed
6. Berrinjuck	16. Murray-Darling	26. Upper Hunter
7. Cessnock	17. Myall Lakes	27. Wagga Wagga
8. Clarence	18. Northern Tablelands	
9. Coffs Harbour	19. Orange	
10. Dubbo	20. Oxley	

**RECOGNISED OFFICE HOLDER AND
Other Member Entitlements**

SCHEDULE 3

Recognised Office Holder	Transport	Communication (electronic)	Communication (non- electronic)	Printing & Stationery
Presiding Officer	30%		55%(A) 175%(C)	40%
Minister				40%
Deputy Speaker, Chair of Committees				40%
Leader of the Opposition	20% (A)		140%(A) 175%(C)	40%
Deputy Leader of the Opposition	10%		15%(C)	40%
Whips			15%(C)	40%
Party Leader (not less than 10 Members)	15%			40%
Deputy Party Leader (not less than 10 Members LA or 9 Members LC)	10%			40%
Leader of the National Party (in Opposition with not less than 10 Members in LA)	15%		15%	40%
Other Recognised Office Holders				40%
Independent Members				20%

Recognised Office Holders and Members referred to in schedule 3 receive additional entitlements for only one office; that office being the office which attracts the greater level of entitlement. These entitlements, as they apply to Recognised Office Holders, are to be available only for Recognised Office Holder duties.

Where entitlements formerly provided for the Recognised Office Holder's approved relative these have been included in the allocation.

Where an entitlement is followed by (A) or (C) it applied only to the Office Holder in either the Assembly or the Council.

Electorate Mailout Account**SCHEDULE 4**

ELECTORAL DISTRICT	NUMBER OF ELECTORS (as at May 2011 as provided by the State Electoral Office)	ANNUAL ENTITLEMENT
1. Albury	49,749	\$66,664
2. Auburn	51,164	\$68,560
3. Ballina	48,531	\$65,032
4. Balmain	52,109	\$69,826
5. Bankstown	48,941	\$65,581
6. Barwon	43,895	\$58,819
7. Bathurst	49,466	\$66,284
8. Baulkham Hills	51,023	\$68,371
9. Bega	49,741	\$66,653
10. Blacktown	49,673	\$66,562
11. Blue Mountains	49,389	\$66,181
12. Burrinjuck	48,845	\$65,452
13. Cabramatta	50,360	\$67,482
14. Camden	50,469	\$67,628
15. Campbelltown	45,771	\$61,333
16. Canterbury	51,634	\$69,190
17. Castle Hill	52,138	\$69,865
18. Cessnock	51,274	\$68,707
19. Charlestown	47,898	\$64,183
20. Clarence	50,446	\$67,598
21. Coffs Harbour	50,638	\$67,855
22. Coogee	49,480	\$66,303
23. Cronulla	49,960	\$66,946
24. Davidson	49,096	\$65,789
25. Drummoyne	52,127	\$69,850
26. Dubbo	49,011	\$65,675
27. East Hills	47,681	\$63,893
28. Epping	49,450	\$66,263
29. Fairfield	51,462	\$68,959
30. Gosford	50,238	\$67,319
31. Goulburn	50,182	\$67,244
32. Granville	51,222	\$68,637
33. Hawkesbury	51,612	\$69,160
34. Heathcote	48,388	\$64,840
35. Heffron	53,654	\$71,896
36. Hornsby	51,393	\$68,867

ELECTORAL DISTRICT	NUMBER OF ELECTORS (as at May 2011 as provided by the State Electoral Office)	ANNUAL ENTITLEMENT
37. Keira	48,353	\$64,793
38. Kiama	50,821	\$68,100
39. Kogarah	49,891	\$66,854
40. Ku-Ring-Gai	50,165	\$67,221
41. Lake Macquarie	49,878	\$66,837
42. Lakemba	51,686	\$69,259
43. Lane Cove	48,118	\$64,478
44. Lismore	50,438	\$67,587
45. Liverpool	49,968	\$66,957
46. Londonderry	47,820	\$64,079
47. Macquarie Fields	52,097	\$69,810
48. Maitland	52,534	\$70,396
49. Manly	48,761	\$65,340
50. Maroubra	50,432	\$67,579
51. Marrickville	52,545	\$70,410
52. Menai	49,573	\$66,428
53. Miranda	47,548	\$63,714
54. Monaro	50,106	\$67,142
55. Mount Druitt	48,350	\$64,789
56. Mulgoa	49,445	\$66,256
57. Murray-Darling	45,811	\$61,387
58. Murrumbidgee	47,686	\$63,899
59. Myall Lakes	50,587	\$67,787
60. Newcastle	48,873	\$65,490
61. North Shore	51,660	\$69,224
62. Northern Tablelands	50,499	\$67,669
63. Oatley	49,191	\$65,916
64. Orange	49,500	\$66,330
65. Oxley	48,894	\$65,518
66. Parramatta	51,521	\$69,038
67. Penrith	47,271	\$63,343
68. Pittwater	49,604	\$66,469
69. Port Macquarie	49,590	\$66,451
70. Port Stephens	49,645	\$66,524
71. Riverstone	57,883	\$77,563
72. Rockdale	49,635	\$66,511
73. Ryde	48,338	\$64,773

ELECTORAL DISTRICT	NUMBER OF ELECTORS (as at May 2011 as provided by the State Electoral Office)	ANNUAL ENTITLEMENT
74. Shellharbour	49,332	\$66,105
75. Smithfield	52,045	\$69,740
76. South Coast	50,961	\$68,288
77. Strathfield	49,349	\$66,128
78. Swansea	50,226	\$67,303
79. Sydney	57,406	\$76,924
80. Tamworth	49,281	\$66,037
81. Terrigal	48,794	\$65,384
82. The Entrance	50,067	\$67,090
83. Toongabbie	49,302	\$66,065
84. Tweed	48,988	\$65,644
85. Upper Hunter	49,373	\$66,160
86. Vaucluse	50,760	\$68,018
87. Wagga Wagga	50,503	\$67,674
88. Wakehurst	50,750	\$68,005
89. Wallsend	48,250	\$64,655
90. Willoughby	50,077	\$67,103
91. Wollondilly	50,691	\$67,926
92. Wollongong	50,656	\$67,879
93. Wyong	50,652	\$67,874

**Advice of the Secretary of The Treasury Pursuant to
Section 12A of the Parliamentary Remuneration Act 1989**

The following comments on the Parliamentary Remuneration Tribunal's 2011 annual Determination are made pursuant to Section 12A of the *Parliamentary Remuneration Act 1989* by the Secretary of the Treasury.

Financial Implications

The table below shows the changes in entitlements compared to the 2010 Determination.

Estimates have not been provided where the maximum remuneration limits for the particular allowances are not defined, (i.e. Travelling Allowance for Recognised Office Holders). The Sydney Allowance is calculated on the annual amount allocated to Members.

ENTITLEMENT	2010	2011	CHANGE
Electorate Allowance	\$6,556,490	\$6,720,402	\$163,912 2.5 %
Sydney Allowance	\$2,046,588	\$2,097,753	\$51,165 +2.5 %
Logistic Support Allocation	\$4,301,055	\$4,408,581	\$107,526 +2.5 %
Electorate Mail-out Account ⁽¹⁾	\$5,890,802	\$6,231,389	\$340,587 +5.8 %
Committee Allowance ⁽²⁾	\$25,390	\$26,025	\$635 +2.5 %
Electorate Charter Transport Allowance – Legislative Assembly Members	\$99,998	\$102,498	\$2,500 +2.5 %
Travelling Allowance for Recognised Office Holders	Not estimated	Adjusted as per ATO ruling	Not estimated
MINIMUM EXPENDITURE	\$18,920,324	\$19,586,648	\$666,325 +3.5 %

(1) The Tribunal's determined an increase of 2.5 per cent. However, due to increases in both postage costs and the number of electors, the actual increase is 5.8 per cent.

(2) Includes members of Public Accounts Committee only.

Member entitlements have increased by \$666,325 over the 2010 Determination, which represents a rise of about 3.5 per cent. This is due to the 5.8 per cent increase in the Electorate Mail-out Account compared to the Tribunal's determination of 2.5 per cent. This is a result of increases in both postage costs and the number of electors in NSW.

There is no estimate for the Travel Allowance for Recognised Office Holders. The Allowance rate varies depending on the travel destination.

I advise that the financial implications of the proposed variation in entitlements in the 2011 Determination can be managed within existing funding arrangements.

Accountability and Control

I note that additional guidelines have been set by the Parliamentary Remuneration Tribunal to ensure greater accountability and control over the use of entitlements by Members.

(signed)

Philip Gaetjens
Secretary

29 August 2011

PRIVATE ADVERTISEMENTS

COUNCIL NOTICES

COFFS HARBOUR CITY COUNCIL

Naming of Roads

NOTICE is hereby given that Coffs Harbour City Council, in pursuance of section 162 of the Roads Act 1993, has named roads as follows:

<i>Location</i>	<i>New Name</i>
New road off Mimiwalli Drive, Bonville.	Mirrimin Street, Birrugan Close, Banyo Close and Extension Mimiwalli Drive.

STEVE McGRATH, General Manager, Coffs Harbour City Council, Locked Bag 155, Coffs Harbour NSW 2450. [6096]

COFFS HARBOUR CITY COUNCIL

Naming of Roads

NOTICE is hereby given that Coffs Harbour City Council, in pursuance of section 162 of the Roads Act 1993, has named roads as follows:

<i>Location</i>	<i>New Name</i>
New road off Brewers Road, Nana Glen.	Lachlan Dew Close.

STEVE McGRATH, General Manager, Coffs Harbour City Council, Locked Bag 155, Coffs Harbour NSW 2450. [6097]

DUBBO CITY COUNCIL

Roads Act 1993, Section 162

Naming of Roads

NOTICE is hereby given that Dubbo City Council, in pursuance of section 162 of the Roads Act 1993, resolved to name the roads hereunder:

<i>Description</i>	<i>Road Name</i>
Naming of roads to be constructed in Stages 11, 12, 13, 14 and 15 of Delroy Park West Estate on Lot 1, DP 1122492.	Aspley Crescent, Champagne Parade, Chrisbrook Terrace, Ebor Way, Ellenborough Avenue, Hovea Court, Kalamina Terrace, Lady Barron Circle, Lesmurdie Parade, Lilydale Terrace, Malanda Avenue, Montezuma Terrace, Purlingbrook Terrace, Tolmer Terrace,

Description

Rename the top section of Carroll Crescent from Buninyong Road

Naming an unnamed road which adjoins Lots 101, 102 and 103 DP 807036.

No objections to the proposed new names were received within the prescribed period of time. MARK RILEY, General Manager, Dubbo City Council, PO Box 81, Dubbo NSW 2830. [6098]

Road Name

Wollomombi Drive and the continuation of Lansdowne Drive.

Webber Drive.

Kalyan Road.

GUNNEDAH SHIRE COUNCIL

Part 2, Division 2, Roads Regulation 2008

New Road Name

NOTICE is hereby given that Gunnedah Shire Council, in accordance with the Roads Regulation 2008, Part 2, Division 2, has named the road created in the subdivision of Lot 2, DP 810080, "Twisted R", 121 Blackjack Forest Road, Gunnedah, as "Harrie Rowland Place".

The subject road extends south from Booloocooroo Road, Gunnedah and is approximately 530 metres long.

No objections to the proposed name were received during the required 28 day exhibition period. R. CAMPBELL, General Manager, Gunnedah Shire Council, PO Box 63, Gunnedah NSW 2340. [6099]

GWYDIR SHIRE COUNCIL

Naming of Roads

NOTICE is hereby given that Gwydir Shire Council, in pursuance of section 162 of the Roads Act 1993, has named/re-named the roads/lanes described hereunder:

<i>Road No/Name</i>	<i>Description</i>
MR63, Allan Cunningham Road (formally Bingara Road or Cobbadah Road).	Start at East Street, Bingara. Finish at Gwydir Highway. Localities of Warialda, Warialda Rail, Gineroi and Bingara. Length: 35.91km.
MR63, Cobbadah Road (formally Barraba Road or Bingara Road).	Start at Barraba. Finish at Maitland Street, Bingara. Localities of Cobbadah, Dinoga and Bingara. Length: 49.48km.
SR18, Gineroi Road.	Start at Allan Cunningham Road. Finish at Bingara Street, Warialda Rail. Localities of Gineroi and Warialda Rail. Length: 31.79km.

<i>Road No/Name</i>	<i>Description</i>	<i>Road No/Name</i>	<i>Description</i>
SR48, Mt Rodd Road (formally New Mt Rodd Road).	Start at Allan Cunningham Road. Finish at Gineroi Road. Locality of Gineroi. Length: 5.58km.	SR8, Gragin Road.	Start at Inverell Shire Boundary. Finish at Long Street, Warialda. Localities of Delungra, Balfours Peak and Warialda. Length: 24.25km.
SR215, Nooroo Road (formally Mt Rodd Road).	Start at Allan Cunningham Road. Finish at End. Locality of Gineroi. Length: 3.55km.	SR275, Gragin Boundary Road.	Start at Inverell Shire Boundary. Finish at End. Locality of Delungra. Length: 6.37km.
SR114, Lewis Road.	Start at Allan Cunningham Road. Finish at End. Locality of Gineroi. Length: 1.20km.	SR47, Glenesk Road (formally Graman Road).	Start at Inverell Shire Boundary. Finish at Langley Road. Locality of Balfours Peak. Length: 11.83km.
SR87, Horseshoe Bend Road.	Start at Gineroi Road. Finish at End. Locality of Gineroi. Length: 1.24km.	SR81, Langley Road.	Start at Gragin Road. Finish at End. Locality of Balfours Peak. Length: 8.83km.
SR37, Oakey Creek Road.	Start at Allan Cunningham Road. Finish at Gineroi Road. Locality of Warialda Rail. Length: 8.63km.	SR206, Warragundi Road.	Start at Langley Road. Finish at End. Locality of Balfours Peak. Length: 6.16km.
SR266, Kellys Gully Road.	Start at Bingara Street. Finish at End. Locality of Warialda Rail. Length: 6.61km.	SR254, Waverly Downs Road.	Start at Glenesk Road. Finish at End. Locality of Balfours Peak. Length: 1.80km.
SR267, Cumble Road.	Start at Gineroi Road. Finish at End. Locality of Warialda Rail. Length: 4.96km.	SR228, Narragundi Road.	Start at Glenesk Road. Finish at End. Locality of Balfours Peak. Length: 1.37km.
SR286, Sonoma Road.	Start at Gineroi Road. Finish at End. Locality of Warialda Rail. Length: 2.25km.	SR79, Girraween Road.	Start at Inverell Shire Boundary. Finish at End. Locality of Graman. Length: 9.66km.
SR220, Mt View Road.	Start at Gineroi Road. Finish at End. Locality of Warialda Rail. Length: 1.30km.	RR63, Warialda Road.	Start at Stephen Street. Finish at Inverell Shire Boundary. Localities of Warialda and Coolatai. Length: 49.36km.
SR38, Adams Scrub Road.	Start at Gwydir Highway. Finish at Allan Cunningham Road. Localities of Delungra and Warialda Rail. Length: 22.91km.	RR7705, North Star Road.	Start at Warialda Road. Finish at Moree Plains Boundary. Localities of Warialda, Yallaroo and North Star. Length: 82.25km.
SR207, Yammacona Estate Road.	Start at Adams Scrub Road. Finish at End. Locality of Delungra. Length: 3.83km.	SR4, Baroma Downs Road.	Start at North Star Road. Finish at Croppa Moree Road. Localities of Warialda and Croppa Creek. Length: 20.56km.
SR66, Reserve Creek Road.	Start at Adams Scrub Road. Finish at Inverell Shire Boundary. Locality of Delungra. Length: 10.32km.	SR218, Bardin Road.	Start at Baroma Downs Road. Finish at End. Locality of Warialda. Length: 1.57km.
SR227, The Glen Road.	Start at Gwydir Highway. Finish at End. Locality of Delungra. Length: 1.50km.	SR223, Dunollie Road.	Start at Bardin Road. Finish at End. Locality of Warialda. Length: 1.60km.
SR211, Fish Ponds Road.	Start at Gragin Road. Finish at End. Locality of Delungra. Length: 0.97km.		

<i>Road No/Name</i>	<i>Description</i>	<i>Road No/Name</i>	<i>Description</i>
SR213, Glencoe Road.	Start at North Star Road. Finish at End. Locality of Warialda. Length: 2.29km.	SR231, Tolga Road.	Start at Gragin Road. Finish at End. Locality of Warialda. Length: 1.28km.
SR74, Kurrajong Hills Road.	Start at North Star Road. Finish at End. Locality of Warialda. Length: 12.27km.	SR75, Fairford Road.	Start at Gragin Road. Finish at End. Locality of Warialda. Length: 13.87km.
SR297, Yarran Road.	Start at North Star Road. Finish at End. Locality of Warialda. Length: 5.75km.	SR13, Oregon Road.	Start at North Star Road. Finish at Gil Gil Creek Road. Localities of Warialda and Crooble. Length: 47.37km.
SR260, Bundawarra Road (formally Yarran Lane).	Start at Yarran Road. Finish at End. Locality of Warialda. Length: 1.80km.	SR78, Dewrang Road.	Start at Oregon Road. Finish at End. Locality of Warialda. Length: 4.13km.
SR261, Strathallan Road.	Start at Yarran Road. Finish at End. Locality of Warialda. Length: 1.07km.	SR14, Mosquito Creek Road.	Start at Long Street. Finish at Moree Plains Shire Boundary. Localities of Warialda and Pallamallawa. Length: 43.99km.
SR39, Allandale Road.	Start at North Star Road. Finish at End. Locality of Warialda. Length: 7.91km.	SR242, Melrose Estate Road.	Start at Mosquito Creek Road. Finish at End. Locality of Warialda. Length: 3.60km.
SR208, University Road.	Start at Allandale Road. Finish at End. Locality of Warialda. Length: 1.97km.	SR278, Michaels Lane.	Start at Melrose Estate Road. Finish at End. Locality of Warialda. Length: 1.52km.
SR65, Munsies Road.	Start at Yallaroi Road. Finish at Allandale and Agincourt Roads. Localities of Yallaroi and Warialda. Length: 12.55km.	SR244, Davis Lane.	Start at Mosquito Creek Road. Finish at End. Locality of Warialda. Length: 1.50km.
SR248, Lachallan Road.	Start at Munsies Road. Finish at End. Locality of Warialda. Length: 1.55km.	SR219, Spring Valley Road.	Start at Mosquito Creek Road. Finish at End. Locality of Warialda. Length: 2.53km.
SR247, Fairview Road.	Start at Munsies Road. Finish at End. Locality of Warialda. Length: 1.88km.	SR262, Nunga Road.	Start at Mosquito Creek Road. Finish at Eden Forest Road. Localities of Warialda and Gravesend. Length: 7.59km.
SR224, Inverness Road.	Start at Warialda Road. Finish at End. Locality of Warialda. Length: 1.97km.	SR41, County Boundary Road.	Start at Mosquito Creek Road. Finish at End. Localities of Moree, Pallamallawa, Crooble and Croppa Creek. Length: 26.10km.
SR64, Gournama Road.	Start at Warialda Road. Finish at Gragin Road. Locality of Warialda. Length: 17.42km.	SR283, Airstrip Road.	Start at Long Street. Finish at End. Locality of Warialda. Length: 1.86km.
SR239, Blackjack Road (formally Gournama Access Road).	Start at Gournama Road. Finish at End. Locality of Warialda. Length: 2.55km.	SR285, Cranky Rock Road.	Start at Gwydir Highway. Finish at End. Locality of Warialda. Length: 3.16km.
SR210, Taroon Road.	Start at Gournama Road. Finish at End. Locality of Warialda. Length: 3.94km.		

Road No/Name	Description
SR287, Frazer Road.	Start at Gwydir Highway. Finish at End. Locality of Warialda. Length: 0.43km.
SR265, Innesvale Road.	Start at Gwydir Highway. Finish at End. Locality of Warialda. Length: 5.82km.
SR216, Toolimbah Road.	Start at Gwydir Highway. Finish at End. Locality of Warialda. Length: 3.70km.

GENERAL MANAGER, Gwydir Shire Council, Locked Bag 5, Bingara NSW 2404. [6100]

HAWKESBURY CITY COUNCIL

Roads Act 1993, Section 162

Naming of Roads

NOTICE is hereby given that Hawkesbury City Council in pursuance of section 162 of the Roads Act 1993 and by resolution dated 13 September 2011, has named the following un-named roads as described hereunder:

Description	Road Name
The eastern un-named road located on the northern side of Teale Road, East Kurrajong, between property numbers 16 and 46 (Teale Road) and bounded by DP's 751656, 1129398, 1015870 and 1006968.	Carmichael Place, East Kurrajong.

The western un-named road located on the northern side of Teale Road, East Kurrajong, between property numbers 46 and 78 (Teale Road) and bounded by DP's 1008143, 1015870 and 1008142.	Colvin Place, East Kurrajong.
---	-------------------------------



PETER JACKSON, General Manager, Hawkesbury City Council, PO Box 146, Windsor NSW 2756. [6101]

LAKE MACQUARIE CITY COUNCIL

Naming of Roads

LAKE MACQUARIE CITY COUNCIL advises that in accordance with section 162.1 of the Roads Act 1993 and Part 2, Division 2, Clause 9, Roads Regulations 2008, it has named the following roads.

Location/Description	Road Name
Subdivision of Lot 4100, DP 1156756, Northlakes Drive, Cameron Park.	Salamon Road.
Origin: Ship that has entered Newcastle Port.	
Road names for future stages at Murrays Beach (appropriate road types for road names will be determined at subdivision stage).	Lovegrass, Bluegrass, Nightshade, Forest Nightshade, Stone Curlew, Freetail, Friarbird, Bird, Bentwing, Powerful Owl, Fan Flower, Goodenia, Everlast and Bronzewing.
Origin: Flora and Fauna located within the vicinity of the estate.	

Origin: Flora and Fauna located within the vicinity of the estate.

No objections to the proposed name was received within the advertising period. BRIAN BELL, General Manager, Lake Macquarie City Council, Box 1906, Hunter Region Mail Centre NSW 2310. [6102]

OBERON COUNCIL

Reclassification of Land

NOTICE is hereby given that the land hereunder described is to be reclassified from a closed road to freehold land.

Road Name: Hinton's Road, Isabella.

Description: Parish Jeremy, County Georgiana, Lots 3/1166873, 4/1166873, 6/1166873, 8/1166873 and 11/1166873.

SCHEDULE

Land within Lots 3, 4, 6, 8 and 11 in DP 1166873 is to be reclassified as freehold land.

LEANNE E. MASH, General Manager, Oberon Council, PO Box 84, Oberon NSW 2787. [6103]

PALERANG COUNCIL

Public Road Naming

NOTICE is hereby given that Palerang Council, in pursuance of section 162 of the Roads Act 1993, has approved the following new road name for gazettal:

Description	New Road Name
New road created as part of subdivision of Lots 5, 18, 19, 20, 21, 22, 23, 24, 25, 32, 33, 34, 78, 79, 80, 81, 117, 118, 129, 165, 168, 169, 171, 172, 173, 175, 177, 178, 179, 180 and 183, DP 754878; Lot 4, DP 1090531; Lot 14, DP 805945 and Lots 2 and 8, DP 1002551.	Steepers Lane.

PETER BASCOMB, General Manager, Palerang Council,
PO Box 368, Bungendore NSW 2621. [6104]

PORT STEPHENS COUNCIL

Erratum

Roads Act 1993, Section 10

Dedication of Land as Public Road

THE notice published in the *New South Wales Government Gazette* dated 2nd September 2011 (Folio 5459), under Port Stephens Council – Dedication of Land as Public Road – inadvertently included Lots 4 and 6, DP 1160092 in error. The Dedication of Land as Public Road should only have been for Lots 3 and 5, DP 1160092, this notice is to correct that. Council contact Jackie Howard. P. GESLING General Manager, Port Stephens Council, PO Box 42, Raymond Terrace NSW 2324. Council File: PSC2010-00372. [6105]

RIVERINA WATER COUNTY COUNCIL

Local Government Act 1993, Section 553

Extension of Watermains

NOTICE is hereby given pursuant to section 553 of the Local Government Act 1993, that Riverina Water County Council's water mains have been extended to service the lands described hereunder:

Wagga Wagga

Bonney Place, Tatton: from Lot 221, southwest for a distance of 131 metres.

Drawing No.: 1-3186.

April 2011.

Boorooma Stage 1 – Lindrim Way: south for a distance of 50 metres to Strickland Drive.

Strickland Drive: west for a distance of 185 metres and east for a distance of 91 metres.

Drawing No.: 1-3189.

June 2011.

Redbank Road, Lake Albert: west across Redbank Road for 50 metres.

Drawing No.: 1-3113-1.

June 2011.

Rurals

Herriott Street, Morven: from Purtell Street, southwest for a distance of 130 metres.

Drawing No.: 3-1071.

May 2011.

Coolamon Road: from corner of Downside-Shepherd Siding Road, northwest for a distance of 620 metres.

Drawing No.: 3-2180.

May 2011.

The owners of all lands within the prescribed distance will be liable for water supply charges as from the expiration of twenty-one (21 days) after the publication of this notice, or the date of connection of the properties to the water main, whichever is the earlier date. G. J. HALEY, General Manager, Riverina Water County Council, Box 456 PO, Wagga Wagga NSW 2650. [6106]

ESTATE NOTICES

IN the Supreme Court of New South Wales, Sydney Registry.–Notice of intended distribution of estate of JAMES GRAHAM BRADLEY, New South Wales Grant made 30th August 2011.–Any person having any claim upon the estate of JAMES GRAHAM BRADLEY, late of North Bondi, in the State of New South Wales, who died on 8th June 2011, must send particulars of the claim to the legal representative of the estate at care of DAVID M. CARSON, Lawyer, Level 5, 50 Park Street, Sydney NSW 2000, not more than 30 days after publication of this Notice. After that time the legal representative intends to distribute the property in the estate having regard only to the claims of which the legal representative had notice at the time of distribution. DAVID M. CARSON, Lawyer, Level 5, 50 Park Street, Sydney NSW 2000, tel.: (02) 9261 0334. [6107]

NOTICE of intended distribution of estate.–Any person having any claim upon the estate of STELIO SALIMBENI, late of Five Dock, in the State of New South Wales, who died on 23rd day of July 2011, must send particulars of their claim to the Executrix, c.o. Mercuri & Co, Solicitors, PO Box 719, Drummoyne NSW 1470, within one (1) calendar month from publication of this notice. After that time the Executrix may distribute the assets of the estate having regard only to the claims of which at the time of distribution they have notice. Probate was granted in New South Wales on 19 September 2011. MERCURI & CO, Solicitors, 1/43A Crescent Street, Rozelle NSW 2039 (PO Box 719, Drummoyne NSW 1470), tel.: (02) 9818 8375. [6108]

COMPANY NOTICES

NOTICE of intended distribution of trust.–BUTT LITTERING TRUST.–Any person having any claim upon the Butt Littering Trust (“the Trust”), must send particulars of the claim to Butt Free Australia, the legal representative of the Trust, at Level 3, IBM Tower, 60 City Road, Southbank, Victoria 3006, not less than 30 days from publication of this notice. After that time the legal representative of the Trust may distribute the property of the Trust having regard only to the claims of which the legal representative had notice at the time of distribution. ANTHONY SMYTH, Partner, c.o. Carrick Gill Smyth, Commercial Lawyers, Level 8, 350 Collins Street, Melbourne Victoria 3000, (03) 8605 4817. [6109]

OTHER NOTICES

ENDEAVOUR ENERGY

Electricity Supply Act 1995

Land Acquisition (Just Terms Compensation) Act 1991

Notice of Compulsory Acquisition of Easement

ENDEAVOUR ENERGY declares, with the approval of Her Excellency the Governor and the Executive Council, that the interest in land described in Schedule 1 of this notice affecting the land described in Schedule 2 of this notice is acquired by compulsory process in accordance with the provisions of the Land Acquisition (Just Terms Compensation) Act 1991, for the purposes of the Electricity Supply Act 1995.

In so far as any Native Title rights and interests may exist over any of the Land (in Schedule 2), the “non-extinguishment principle” as defined in section 238 of the Native Title Act 1993 (Cth) applies to the acquisition.

Dated at Huntingwood, this 23rd day of September 2011.

ROD HOWARD,
Deputy CEO Network

Endeavour Energy,
51 Huntingwood Drive, Huntingwood NSW 2148.
IE REF: 2010/05553/001

SCHEDULE 1

An easement for Overhead Power Lines incorporating the terms set out in Memorandum No. 9262884 filed at Land and Property Management Authority (NSW). For the purpose of this notice, in Memorandum No. 9262884 “lot burdened” means Lot 7310, DP 1145892 and Crown (Reserve) Road 20.115 wide shown in DP 1159096.

SCHEDULE 2

All that piece or parcel of land at Hill Top, in the Local Government area of Wingecarribee, Parish of Colo and County of Camden, being:

- the site of the proposed easement for Overhead Power Lines 8 wide and 6 wide designated (E) in DP 1159096 affecting Lot 7310, DP 1145892.
- the site of the proposed easement for Overhead Power Lines 8 wide and 6 wide designated (E) in DP 1159096 affecting the Crown (Reserve) Road 20.115 wide shown designated as (R).

The lands are said to be Crown Land Reserve R89571 for future public requirements, notified 29 August 1975 and Crown (Reserve) Road 20.115 wide. [6110]

ESSENTIAL ENERGY

Electricity Supply Act 1995

Land Acquisition (Just Terms Compensation) Act 1991

Notice of Compulsory Acquisition of Easement
for Electricity Purposes at Moama

ESSENTIAL ENERGY declares, with the approval of Her Excellency the Governor, with the advice of the Executive Council, that the Interest in Land described in Schedule 1 to this notice the terms of which are described in Schedule 2 to this notice is acquired by compulsory process in accordance with the provisions of the Land Acquisition (Just Terms Compensation) Act 1991, for the purposes of the Electricity Supply Act 1995.

Dated at Port Macquarie, this 23rd day of September 2011.

TERRI BENSON,
Managing Director

Essential Energy,
PO Box 718, Queanbeyan NSW 2620.

SCHEDULE 1

Locality: Moama.

L.G.A.: Murray.

Interest in Land: Easement for overhead powerlines lines 40 wide affecting Crown Land (denoted as the Cobb Highway in DP 1150715) shown as “Proposed Easement for Transmission Line 40 Wide” in DP 1150715.

Parish: Moama.

County: Cadell.

SCHEDULE 2

Easement for overhead powerlines 40 wide upon the terms set out in Part A of Memorandum No. AA26009 registered at Land and Property Management Authority.

In so far as any Native Title rights and interests may exist over the Crown Land affected by the easement for transmission lines, the “non-extinguishment principle” as defined in section 238 of the Native Title Act 1993 (Cth), applies to the acquisition of the Interest in Land. [6111]

Authorised to be printed

DENIS H. HELM, Government Printer.