



Government Gazette

OF THE STATE OF

NEW SOUTH WALES

Week No. 30/2011

Friday, 29 July 2011

*Published under authority by
Department of Premier and Cabinet
Level 11, Bligh House
4-6 Bligh Street, SYDNEY NSW 2001
Phone: 9228 3288 Fax: 9372 7422
Email: nswgazette@dpc.nsw.gov.au*

*Containing numbers 77 and 78
Pages 5073 – 5126*

CONTENTS

Number 77

SPECIAL SUPPLEMENT

Mental Health Act 2007 5073

Number 78

LEGISLATION

Online notification of the making of Statutory
Instruments..... 5075

OFFICIAL NOTICES

Department of Primary Industries 5076
Lands..... 5080
Water..... 5101
Roads and Traffic Authority 5102
Other Notices 5105

PRIVATE ADVERTISEMENTS

(Council, Probate, Company Notices, etc)..... 5123

DEADLINES

Attention Advertisers . . .

Government Gazette inquiry times are:

Monday to Friday: 8.30 am to 4.30 pm

Phone: (02) 9372 7447 Fax: (02) 9372 7421

Email: nswgazette@services.nsw.gov.au

GOVERNMENT GAZETTE DEADLINES

Close of business every Wednesday

Except when a holiday falls on a Friday, deadlines will be altered as per advice given on this page.

Special Supplements

A Special Supplement or Extraordinary Supplement is a document which has a legal requirement to commence on a certain date and time. Release of Publication is required on the same day. The request for a Supplement is received from the department to the *Government Gazette* by telephone. The copy must be accompanied by a letter or email requesting the Supplement and signed by a Minister or Head of a Department.

NOTE: Advance notice of a Special Supplement is essential as early as possible on the day required. On Thursdays early notice is a priority and when possible notice should be given a day prior being the Wednesday.

Please Note:

- *Only electronic lodgement of Gazette contributions will be accepted. If you have not received a reply confirming acceptance of your email by the close of business on that day please phone 9372 7447.*

CHANGE OF ADDRESS

Strategic Communications and Government Advertising now comes under the Department of Premier and Cabinet.

Our new address is:

Level 11, Bligh House

4-6 Bligh Street, Sydney NSW 2000

New phone: (02) 9228 3288

New fax: (02) 9372 7422

Department of Finance and Services Tenders

SUPPLIES AND SERVICES FOR THE PUBLIC SERVICE

Information in relation to the Department of Finance and Services proposed, current and awarded tenders is available on:

<http://www.tenders.nsw.gov.au>

SEE the Government Gazette website at:

<http://nsw.gov.au/gazette>



Government Gazette

OF THE STATE OF
NEW SOUTH WALES

Number 77
Thursday, 28 July 2011

Published under authority by Government Advertising

SPECIAL SUPPLEMENT

MENTAL HEALTH ACT 2007

Section 109

Declaration of Mental Health Facility

I, Dr MARY FOLEY, Director-General of the NSW Department of Health, pursuant to section 109 of the Mental Health Act 2007 and section 43 of the Interpretation Act 1987, DO HEREBY:

- (a) REVOKE the Order published in the *New South Wales Government Gazette* of December 1983, declaring the C.J. Cummins Unit of Royal North Shore Hospital to be an admission centre for the purposes of the Mental Health Act 1958 (which was taken to be a hospital in accordance with clause 4(1) of Schedule 7 of the Mental Health Act 1990, which, in turn, was taken to be a declared mental health facility in accordance with clause 5(1) of Schedule 6 of the Mental Health Act 2007);
- (b) DECLARE the following premises to be a declared mental health facility for the purposes of the Mental Health Act 2007:
 - the Psychiatric Emergency Care Centre of the Royal North Shore Hospital, located in the Emergency Department of Royal North Shore Hospital, on the Royal North Shore Hospital Campus, Reserve Road, St Leonards NSW 2065;
 - the C.J. Cummins Unit, located on the Royal North Shore Hospital campus, Reserve Road, St Leonards NSW 2065; and
- (c) DECLARE this facility to be designated as a “mental health assessment and inpatient treatment” facility.

Signed, this 27th day of July 2011.

Dr MARY FOLEY,
Director-General

MENTAL HEALTH ACT 2007

Section 109

Declaration of Mental Health Facility

I, Dr MARY FOLEY, Director-General of the NSW Department of Health, pursuant to section 109 of the Mental Health Act 2007 and section 43 of the Interpretation Act 1987, DO HEREBY:

- (a) REVOKE the Order published in the *New South Wales Government Gazette* No. 166 of 13 November 2009, declaring the Emergency Department of Royal North Shore Hospital, to be a declared mental health facility for the purposes of the Mental Health Act 2007;
- (b) DECLARE the following premises to be a declared mental health facility for the purposes of the Mental Health Act 2007:
 - the Emergency Department of Royal North Shore Hospital, with the exception of the Royal North Shore Hospital Psychiatric Emergency Care Centre, located on the Royal North Shore Hospital campus, Reserve Road, St Leonards NSW 2065; and
- (c) DECLARE this facility to be designated as a “mental health emergency assessment” facility; and
- (d) RESTRICT this facility to the provision of acute assessment functions, where a patient can be held in anticipation of discharge should their clinical condition resolve rapidly, or transferred to a declared mental health facility of the “mental health assessment and inpatient treatment” class if required, in accordance with all provisions of the Mental Health Act 2007, with the exception of:
 - i. Chapter 2;
 - ii. Division 1 of Part 3 of Chapter 3;
 - iii. Sections 57, 58 and 59 of Division 2 of Part 3 of Chapter 3; and
 - iv. Division 3 of Part 3 of Chapter 3.

Signed, this 27th day of July 2011.

Dr MARY FOLEY,
Director-General



Government Gazette

OF THE STATE OF
NEW SOUTH WALES

Number 78
Friday, 29 July 2011

Published under authority by Government Advertising

LEGISLATION

Online notification of the making of statutory instruments

Week beginning 18 July 2011

THE following instruments were officially notified on the NSW legislation website (www.legislation.nsw.gov.au) on the dates indicated:

Regulations and other statutory instruments

[Health Practitioner Regulation \(New South Wales\) Amendment \(Savings and Transitional\) Regulation 2011 \(2011-372\)](#) — published LW 22 July 2011

Environmental Planning Instruments

[Camden Local Environmental Plan 2010 \(Amendment No 4\) \(2011-373\)](#) — published LW 22 July 2011

[Liverpool Local Environmental Plan 2008 \(Amendment No 15\) \(2011-374\)](#) — published LW 22 July 2011

[Port Macquarie-Hastings Local Environmental Plan 2011 \(Amendment No 2\) \(2011-375\)](#) — published LW 22 July 2011

OFFICIAL NOTICES

Department of Primary Industries

COAL MINE HEALTH AND SAFETY ACT 2002

Instrument of Appointment

I, BRAD MULLARD, Executive Director Mineral Resources, Department of Trade and Investment, Regional Infrastructure and Services, pursuant to section 145 (1) (d) of the Coal Mine Health and Safety Act 2002, hereby appoint Jennifer Ann Nash as an Investigator.

Dated this 27th day of July, 2011.

BRAD MULLARD,
Executive Director, Mineral Resources
Department of Trade and Investment,
Regional Infrastructure and Services
in exercise of the Minister's function under
section 145 (1) (d), delegated with authority
to subdelegate to the Director-General of the
Department of Trade and Investment, Regional
Infrastructure and Services, under section 212,
and subdelegated under section 214 (2)

Hayden R. KINGSTON

Ian D. MENZ

Timothy BURLEY

Timothy B. WEAVER

Rohan D. BRILL

Ricky W. GRAHAM

Gregory A. MOULDS

Nicholas J. MYER

John N. NAIMO

Edward BIEL

Dated this 26th day of July 2011.

MARK I. PATERSON, A.O.,
Director General,
Department of Trade and Investment,
Regional Infrastructure and Services

MINE HEALTH AND SAFETY ACT 2004

Instrument of Appointment

I, BRAD MULLARD, Executive Director Mineral Resources, Department of Trade and Investment, Regional Infrastructure and Services, pursuant to section 127 (1) (d) of the Mine Health and Safety Act 2004, hereby appoint Jennifer Ann Nash as an Investigator.

Dated this 27th day of July 2011.

BRAD MULLARD,
Executive Director, Mineral Resources,
Department of Trade and Investment,
Regional Infrastructure and Services
in exercise of the Minister's function under
section 127 (1) (d), delegated with authority
to subdelegate to the Director-General of the
Department of Trade and Investment, Regional
Infrastructure and Services, under section 182 (1),
and subdelegated under section 184 (2)

PLANT DISEASES ACT 1924

Appointment of Inspectors

I, ANDREW COLIN SANGER, Director Agricultural Compliance of the Department of Trade and Investment, Regional Infrastructure and Services, pursuant to section 11 (1) of the Plant Diseases Act 1924 ("the Act") and with the delegated authority of the Director-General of the Department of Trade and Investment, Regional Infrastructure and Services pursuant to section 28C of the Act hereby appoint the persons named in the Schedule below as inspectors for the purposes of the Act.

SCHEDULE

Martin Thomas ALLCROFT

Robert John BAIN

Stephen Charles COLLINS

John Thomas DAWS

John Arnold DICKSON

Samantha FOUNTAIN

Sarah Jayne HAYE

Maxwell David IRVING

Lee MACDONELL

James Peter O'BRIEN

Wesley Jon SHEIL

Dennis James THOMPSON

Darryl WRIGHT

Dated this 26th day of July 2011.

A. C. SANGER,
Director, Agricultural Compliance,
Department of Trade and Investment, Regional
Infrastructure and Services

DRUG MISUSE AND TRAFFICKING ACT 1985

Instrument of Appointment to Give Certificate Evidence

I, MARK I. PATERSON, A.O., Director General of the Department of Trade and Investment, Regional Infrastructure and Services, pursuant to section 43 (5) of the Drug Misuse and Trafficking Act 1985 ("the Act"), appoint the persons named in the Schedule below as suitably qualified persons to give a certificate in relation to the identification of cannabis plant or cannabis leaf for the purposes of section 43 of the Act.

SCHEDULE

Michael L. THOMPSON

Tony L. COX

MINERAL RESOURCES

NOTICE is given that the following applications have been received:

EXPLORATION LICENCE APPLICATIONS

(T11-0232)

No. 4325, PLATSEARCH NL (ACN 003 254 395), area of 100 units, for Group 1, dated 20 July 2011. (Orange Mining Division).

(T11-0233)

No. 4326, GOLD AND COPPER RESOURCES PTY LIMITED (ACN 124 534 863), area of 50 units, for Group 1, dated 20 July 2011. (Orange Mining Division).

(T11-0234)

No. 4327, CLAYSTONE MASONRY PTY LTD (ACN 081 802 879), area of 18 units, for Group 1, dated 21 July 2011. (Inverell Mining Division).

(T11-0235)

No. 4328, GOSSAN HILL GOLD LIMITED (ACN 147 329 833), area of 41 units, for Group 1, dated 21 July 2011. (Armidale Mining Division).

(T11-0236)

No. 4329, GOSSAN HILL GOLD LIMITED (ACN 147 329 833), area of 19 units, for Group 1, dated 21 July 2011. (Armidale Mining Division).

(T11-0237)

No. 4330, CLAYSTONE MASONRY PTY LTD (ACN 081 802 879), area of 16 units, for Group 2, dated 21 July 2011. (Inverell Mining Division).

(T11-0238)

No. 4331, LASSITER RESOURCES PTY LTD (ACN 152 049 717), area of 75 units, for Group 1, dated 22 July 2011. (Orange Mining Division).

(T11-0239)

No. 4332, Steven DE GUNST, area of 8 units, for Group 6, dated 23 July 2011. (Inverell Mining Division).

(T11-0240)

No. 4333, NEWMONT EXPLORATION PTY LTD (ACN 006 306 690), area of 9 units, for Group 1, dated 25 July 2011. (Orange Mining Division).

(T11-0241)

No. 4334, GOODRICH RESOURCES PTY LTD (ACN 150 737 563), area of 50 units, for Group 1, dated 25 July 2011. (Orange Mining Division).

(T11-0242)

No. 4335, GOODRICH RESOURCES PTY LTD (ACN 150 737 563), area of 19 units, for Group 1, dated 25 July 2011. (Orange Mining Division).

(T11-0243)

No. 4336, GOODRICH RESOURCES PTY LTD (ACN 150 737 563), area of 27 units, for Group 1, dated 25 July 2011. (Orange Mining Division).

(T11-0244)

No. 4337, WESTLIME PTY LIMITED (ACN 090 152 828), area of 9 units, for Group 2, dated 26 July 2011. (Orange Mining Division).

(T11-0245)

No. 4338, WESTLIME PTY LIMITED (ACN 090 152 828), area of 12 units, for Group 2, dated 26 July 2011. (Orange Mining Division).

CHRIS HARTCHER, M.P.,
Minister for Resources and Energy

NOTICE is given that the following applications have been withdrawn:

EXPLORATION LICENCE APPLICATIONS

(T11-0091)

No. 4212, PLATSEARCH NL (ACN 003 254 395), County of Narromine, Map Sheet (8532). Withdrawal took effect on 19 July 2011.

(T11-0115)

No. 4234, PLATSEARCH NL (ACN 003 254 395), County of Gordon, County of Kennedy and County of Narromine, Map Sheet (8532, 8533). Withdrawal took effect on 20 July 2011.

CHRIS HARTCHER, M.P.,
Minister for Resources and Energy

NOTICE is given that the following applications for renewal have been received:

(11-4051)

Assessment Lease No. 12 (Act 1992), GENDERS MINING PTY LTD (ACN 000 094 315), area of 3400 hectares. Application for renewal received 22 July 2011.

(07-4677)

Exploration Licence No. 5878, TRIAUSMIN LIMITED (ACN 062 002 475), area of 16 units. Application for renewal received 22 July 2011.

(T03-0040)

Exploration Licence No. 6102, GATEWAY MINING LIMITED (ACN 008 402 391), area of 1 units. Application for renewal received 25 July 2011.

(T02-0412)

Exploration Licence No. 6104, DRONVISA PTY LIMITED (ACN 002 070 680), area of 2 units. Application for renewal received 26 July 2011.

(05-0204)

Exploration Licence No. 6452, WHITE ROCK (MTC) PTY LTD (ACN 132 461 575), area of 45 units. Application for renewal received 21 July 2011.

(05-0205)

Exploration Licence No. 6453, WHITE ROCK (MTC) PTY LTD (ACN 132 461 575), area of 19 units. Application for renewal received 21 July 2011.

(07-0143)

Exploration Licence No. 6837, CENTRAL WEST GOLD NL (ACN 003 078 591), area of 6 units. Application for renewal received 20 July 2011.

(07-0136)

Exploration Licence No. 6838, CTK CONSTRUCTIONS PTY LTD (ACN 001 889 836), area of 4 units. Application for renewal received 24 July 2011.

(07-0155)

Exploration Licence No. 6839, TEN STAR MINING PTY LTD (ACN 113 022 914), area of 6 units. Application for renewal received 19 July 2011.

(06-7082)

Exploration Licence No. 6845, TEMPLAR RESOURCES PTY LTD (ACN 085 644 944), area of 113 units. Application for renewal received 26 July 2011.

(T09-0071)

Exploration Licence No. 7375, CARPENTARIA EXPLORATION LIMITED (ACN 095 117 981), area of 108 units. Application for renewal received 26 July 2011.

(T09-0057)

Exploration Licence No. 7383, ALKANE RESOURCES LTD (ACN 000 689 216), area of 9 units. Application for renewal received 22 July 2011.

CHRIS HARTCHER, M.P.,
Minister for Resources and Energy

RENEWAL OF CERTAIN AUTHORITIES

NOTICE is given that the following authorities have been renewed:

(06-3036)

Exploration Licence No. 2984, CLIMAX AUSTRALIA PTY LIMITED (ACN 002 164 598), County of Bathurst, Map Sheet (8731), area of 16 units, for a further term until 25 February 2012. Renewal effective on and from 20 July 2011.

(T82-1488)

Exploration Licence No. 3767, CLIMAX AUSTRALIA PTY LIMITED (ACN 002 164 598), County of Bathurst, Map Sheet (8630, 8730), area of 20 units, for a further term until 6 July 2012. Renewal effective on and from 20 July 2011.

(T98-1075)

Exploration Licence No. 5524, NEWCREST OPERATIONS LIMITED (ACN 009 221 505), Counties of Bland and Gipps, Map Sheet (8330, 8430, 8431), area of 53 units, for a further term until 15 September 2012. Renewal effective on and from 20 July 2011.

(T02-0048)

Exploration Licence No. 6010, BIG ISLAND MINING PTY LTD (ACN 112 787 470), County of Harden, Map Sheet (8528), area of 4 units, for a further term until 21 October 2012. Renewal effective on and from 4 July 2011.

(04-0538)

Exploration Licence No. 6320, ALKANE RESOURCES LTD (ACN 000 689 216), Counties of Bligh, Lincoln and Wellington, Map Sheet (8732), area of 36 units, for a further term until 11 October 2012. Renewal effective on and from 16 June 2011.

(04-0571)

Exploration Licence No. 6325, TRIAKO RESOURCES PTY LTD (ACN 008 498 119) and GOLDEN CROSS OPERATIONS PTY LTD (ACN 050 212 827), Counties of Cunningham and Flinders, Map Sheet (8232, 8233), area of 38 units, for a further term until 19 October 2012. Renewal effective on and from 20 July 2011.

(06-0058)

Exploration Licence No. 6567, MERIDIAN ACQUISITIONS PTY LTD (ACN 125 825 532), Counties of Ashburnham, Gordon and Wellington, Map Sheet (8631, 8632), area of 24 units, for a further term until 24 May 2012. Renewal effective on and from 20 July 2011.

(06-0079)

Exploration Licence No. 6589, NEWCREST MINING LIMITED (ACN 005 683 625), County of Bathurst, Map Sheet (8730), area of 4 units, for a further term until 2 July 2012. Renewal effective on and from 20 July 2011.

(06-0102)

Exploration Licence No. 6592, MINCOR COPPER PTY LTD (ACN 120 024 777), County of Kennedy, Map Sheet (8333), area of 72 units, for a further term until 28 June 2012. Renewal effective on and from 20 July 2011.

(06-0105)

Exploration Licence No. 6663, AWATI RESOURCES PTY LTD (ACN 106 020 419), County of Evelyn, Map Sheet (7238), area of 24 units, for a further term until 16 November 2012. Renewal effective on and from 4 July 2011.

(06-4088)

Exploration Licence No. 6699, STANNUM PTY LTD (ACN 121 771 695), Counties of Blaxland and Cunningham, Map Sheet (8132, 8232), area of 25 units, for a further term until 9 January 2013. Renewal effective on and from 20 July 2011.

(07-0314)

Exploration Licence No. 7014, HILL END GOLD LIMITED (ACN 072 692 365), Counties of Bathurst and Roxburgh, Map Sheet (8731), area of 2 units, for a further term until 20 January 2012. Renewal effective on and from 20 July 2011.

(06-7097)

Exploration Licence No. 7022, CLAYMOR RESOURCES PTY LTD (ACN 009 282 777), Counties of Kennedy, Narromine and Oxley, Map Sheet (8433), area of 108 units, for a further term until 20 January 2013. Renewal effective on and from 20 July 2011.

(07-0286)

Exploration Licence No. 7058, RIMFIRE PACIFIC MINING NL (ACN 006 911 744), Counties of Cunningham and Kennedy, Map Sheet (8332, 8432), area of 35 units, for a further term until 1 February 2012. Renewal effective on and from 20 July 2011.

(07-0404)

Exploration Licence No. 7134, ARGENT MINERALS LIMITED (ACN 124 780 276), Counties of Bathurst and Georgiana, Map Sheet (8730), area of 19 units, for a further term until 30 April 2012. Renewal effective on and from 21 July 2011.

(07-0405)

Exploration Licence No. 7135, ARGENT MINERALS LIMITED (ACN 124 780 276), County of Roxburgh, Map Sheet (8831), area of 31 units, for a further term until 30 April 2012. Renewal effective on and from 21 July 2011.

(T08-0072)

Exploration Licence No. 7184, SCORPIO RESOURCES PTY LTD (ACN 109 158 769), County of Clarke, Map Sheet

(9237, 9337), area of 44 units, for a further term until 31 July 2011. Renewal effective on and from 17 June 2011.

(T08-0069)

Exploration Licence No. 7200, CLANCY EXPLORATION LIMITED (ACN 105 578 756) and GOLD FIELDS AUSTRALASIA PTY LTD (ACN 087 624 600), Counties of Bligh and Lincoln, Map Sheet (8633), area of 20 units, for a further term until 8 September 2012. Renewal effective on and from 21 July 2011.

(T08-0057)

Exploration Licence No. 7220, PANGAEA MINERALS PTY LIMITED (ACN 120 631 316), Counties of Barrona, Gunderbooka and Irrara, Map Sheet (7938), area of 22 units, for a further term until 16 October 2012. Renewal effective on and from 21 July 2011.

(T08-0058)

Exploration Licence No. 7221, PANGAEA MINERALS PTY LIMITED (ACN 120 631 316), County of Barrona, Map Sheet (7938), area of 21 units, for a further term until 16 October 2012. Renewal effective on and from 21 July 2011.

(T08-0092)

Exploration Licence No. 7226, MMG AUSTRALIA LIMITED (ACN 004 074 962), County of Blaxland, Map Sheet (8032, 8033), area of 42 units, for a further term until 21 October 2012. Renewal effective on and from 21 July 2011.

(T08-0093)

Exploration Licence No. 7233, RIMFIRE PACIFIC MINING NL (ACN 006 911 744), County of Cunningham, Map Sheet (8431), area of 4 units, for a further term until 31 October 2012. Renewal effective on and from 21 July 2011.

(T08-0189)

Exploration Licence No. 7259, CLAYMOR RESOURCES PTY LTD (ACN 009 282 777), County of Oxley, Map Sheet (8434), area of 45 units, for a further term until 15 December 2012. Renewal effective on and from 21 July 2011.

(T08-0190)

Exploration Licence No. 7260, CLAYMOR RESOURCES PTY LTD (ACN 009 282 777), County of Oxley, Map Sheet (8434), area of 48 units, for a further term until 15 December 2012. Renewal effective on and from 21 July 2011.

(T08-0191)

Exploration Licence No. 7261, CLAYMOR RESOURCES PTY LTD (ACN 009 282 777), Counties of Ewenmar and Oxley, Map Sheet (8434), area of 44 units, for a further term until 15 December 2012. Renewal effective on and from 21 July, 2011.

(09-0823)

Exploration Licence No. 7276, VOLCAN ALUMINA CORPORATION PTY LTD (ACN 130 185 885), Counties of Burnett and Murchison, Map Sheet (9038), area of 77 units, for a further term until 30 January 2013. Renewal effective on and from 11 July 2011.

CHRIS HARTCHER, M.P.,
Minister for Resources and Energy

REFUSAL OF APPLICATION FOR RENEWAL

NOTICE is given that the application for renewal in respect of the following authority has been refused:

(T87-1121)

Mining Lease No. 1234 (Act 1973), MUDGE DOLOMITE & LIME PTY LIMITED (ACN 076 313 034), Parish of Mudgee, County of Wellington, Map Sheet (8832-4-N), area of 2.482 hectares. The authority ceased to have effect on 7 June 2011.

CHRIS HARTCHER, M.P.,
Minister for Resources and Energy

CANCELLATION OF AUTHORITIES AT REQUEST OF HOLDERS

NOTICE is given that the following authorities have been cancelled:

(T09-0192)

Exploration Licence No. 7534, PANGAEA MINERALS PTY LIMITED (ACN 120 631 316), County of Delalah, County of Tongowoko and County of Yantara, Map Sheet (7438, 7439), area of 122 units. Cancellation took effect on 22 July 2011.

(T02-0160)

Mining Lease No. 1046 (Act 1973), JANDEW PTY LTD (ACN 003 474 557), Parish of Goonumbla, County of Ashburnham and Parish of Goonumbla, County of Ashburnham, Map Sheet (8532-3-S, 8532-3-S), area of 9.383 hectares. Cancellation took effect on 19 July 2011.

CHRIS HARTCHER, M.P.,
Minister for Resources and Energy

LANDS

ARMIDALE CROWN LANDS OFFICE
108 Faulkner Street (PO Box 199A), Armidale NSW 2350
Phone: (02) 6770 3100 Fax (02) 6771 5348

NOTIFICATION OF CLOSING OF ROAD

IN pursuance of the provisions of the Roads Act 1993, the road hereunder described is closed and the land comprised therein ceases to be a public road and the rights of passage and access that previously existed in relation to the road are extinguished. On road closing, title to the land comprising the former public road vests in the body specified in the Schedule hereunder.

KATRINA HODGKINSON, M.P.,
 Minister for Primary Industries

Description

Land District – Armidale; L.G.A. – Uralla

Road Closed: Lot 1, DP 1165662 at Yarrowyck, Parish Torryburn, County Hardinge.

File No.: AE06 H 59.

Schedule

On closing, the land within Lot 1, DP 1165662 remains vested in the State of New South Wales as Crown Land.

Description

Land District – Armidale; L.G.A. – Walcha

Road Closed: Lot 1, DP 1165666 at Woolbrook, Parish Scott, County Inglis.

File No.: AE07 H 140.

Schedule

On closing, the land within Lot 1, DP 1165666 remains vested in the State of New South Wales as Crown Land.

Description

Land District – Tenterfield; L.G.A. – Tenterfield

Road Closed: Lot 1, DP 1165659 at Dumaresq Valley, Parish Perth, County Clive.

File No.: AE07 H 55.

Schedule

On closing, the land within Lot 1, DP 1165659 remains vested in the State of New South Wales as Crown Land.

DUBBO CROWN LANDS OFFICE
45 Wingewarra Street (PO Box 1840), Dubbo NSW 2830
Phone: (02) 6883 3300 Fax: (02) 6884 2067

NOTIFICATION OF CLOSING OF ROADS

IN pursuance of the provisions of the Roads Act 1993, the roads hereunder specified are closed and the lands comprised therein are freed and discharged from any rights of the public or any other person to the same as highways.

KATRINA HODGKINSON, M.P.,
 Minister for Primary Industries

Description

*Local Government Area – Wellington;
 Land District – Wellington*

Lot 1, DP 1141709, Parish of Wellington, County of Wellington (not being land under the Real Property Act).

File No.: 09/10151.

Note: On closing, the title for Lot 1 shall vest in the State of New South Wales as Crown Land.

Description

Local Government Area and Land District of Dubbo

The Crown public road north and west of Lot 1, DP 827872, Parish of Burrabadine, County of Narromine (not being land under the Real Property Act).

File No.: DB04 H 243.

Note: The road upon closure vest in the State of New South Wales as Crown land – following closure, an application to purchase shall be invited from the holder of Lot 1, DP 827872.

RESERVATION OF CROWN LAND

PURSUANT to section 87 of the Crown Lands Act 1989, the Crown Land specified in Column 1 of the Schedule hereunder, is reserved as specified opposite thereto in Column 2 of the Schedule.

KATRINA HODGKINSON, M.P.,
 Minister for Primary Industries

SCHEDULE

<i>Column 1</i>	<i>Column 2</i>
Land District: Wellington.	Reserve No.: 1032768.
Local Government Area: Wellington Council.	Public Purpose: Public recreation.
Locality: Wellington.	
Description: Lot 1, DP 1141709; Lot 1, section 80, DP 759073 and Lot 2, section 80, DP 759073, all within the Parish of Wellington, County of Wellington.	
Area: About 1547 square metres.	
File No.: 11/08857.	

APPOINTMENT OF RESERVE TRUST AS TRUSTEE OF A RESERVE

PURSUANT to section 92 (1) of the Crown Lands Act 1989, the reserve trust specified in Column 1 of the Schedule hereunder, is appointed as trustee of the reserve specified opposite thereto in Column 2 of the Schedule.

KATRINA HODGKINSON, M.P.,
 Minister for Primary Industries

SCHEDULE

<i>Column 1</i>	<i>Column 2</i>
Wellington Skate Park (R1032768) Reserve Trust.	Reserve No.: 1032768. Public Purpose: Public recreation. Notified: 29 July 2011. File No.: 11/08857.

APPOINTMENT OF CORPORATION TO MANAGE RESERVE TRUST

PURSUANT to section 95 of the Crown Lands Act 1989, the corporation specified in Column 1 of the Schedule hereunder, is appointed to manage the affairs of the reserve trust specified opposite in Column 2, which is trustee of the reserve referred to in Column 3 of the Schedule.

KATRINA HODGKINSON, M.P.,
 Minister for Primary Industries

<i>Column 1</i>	<i>Column 2</i>	<i>Column 3</i>
Wellington Council.	Wellington Skate Park (R1032768) Reserve Trust.	Reserve No.: 1032768. Public Purpose: Public recreation. Notified: 29 July 2011. File No.: 11/08857.

REVOCATION OF RESERVATION OF CROWN LAND

PURSUANT to section 90 of the Crown Lands Act 1989, the reservation of Crown Land specified on Column 1 of the Schedules hereunder, is revoked to the extent specified opposite thereto in Column 2 of the Schedules.

KATRINA HODGKINSON, M.P.,
 Minister for Primary Industries

SCHEDULE 1

<i>Column 1</i>	<i>Column 2</i>
Land District: Wellington.	The whole being Lot 2, section 80, DP 759073, Parish Wellington, County Wellington, of an area of 556.5 square metres.
Local Government Area: Wellington Council.	
Locality: Wellington.	
Reserve No.: 75269.	
Public Purpose: Future public requirements.	
Notified: 15 August 1952.	
Lot 2, section 80, DP 759073, Parish Wellington, County Wellington.	
File No.: 11/08857.	

SCHEDULE 2

Column 1

Land District: Wellington.
 Local Government Area:
 Wellington Shire Council.
 Locality: Parish Wellington,
 County Wellington.
 Reserve No.: 756920.
 Public Purpose: Future
 public requirements.
 Notified: 29 June 2007.
 Lot PT 312, DP 756920,
 Parish Wellington,
 County Wellington.
 Lot 311, DP 756920,
 Parish Wellington,
 County Wellington.
 Lot 1, section 80, DP 759073,
 Parish Wellington,
 County Wellington.
 Lot 338, DP 728783,
 Parish Wellington,
 County Wellington.
 Lot PT 5, DP 1078858,
 Parish Wellington,
 County Wellington.
 Lot PT 6, DP 1078858,
 Parish Wellington,
 County Wellington.
 Lot 2, section 91, DP 237716,
 Parish Wellington,
 County Wellington.
 Lot 325, DP 43505,
 Parish Wellington,
 County Wellington.
 File No.: 11/08857.

Column 2

The part being Lot 1,
 section 80, DP 759073,
 Parish Wellington, County
 Wellington, of an area of
 409 square metres.

SCHEDULE 3

Column 1

Land District: Warren.
 Local Government Area:
 Warren Shire Council.
 Locality: Mount Harris.
 Reserve No.: 753466.
 Public Purpose: Future
 public requirements.
 Notified: 29 June 2007.
 Lot 43, DP No. 46084,
 Parish Marebone, County Gregory;
 Lot 45, DP No. 46101,
 Parish Marebone, County Gregory;
 Lot 27, DP No. 753466,
 Parish Marebone, County Gregory;
 Lot 28, DP No. 753466,
 Parish Marebone, County Gregory;
 Lot 47, DP No. 822462,
 Parish Marebone, County Gregory,
 of approx. 173.3 hectares.

Column 2

The part being Lot 27-28,
 DP No. 753466 Parish
 Marebone, County Gregory,
 of an area of 4 hectares.

ERRATUM

IN the notice appearing in *New South Wales Government Gazette* dated 23 November 1990, Folios 10178 and 10180, under the heading "Assignment of Corporate Names to Reserve Trusts" in the Schedule for Dubbo Lands Office Column C Corporate Name "Cullenbong School (R75518) Reserve Trust" should be replaced with "Cullenbone School (R75518) Reserve Trust".

File No.: DB94 A 10.

KATRINA HODGKINSON, M.P.,
 Minister for Primary Industries

ROADS ACT 1993

ORDER

Transfer of a Crown Road to a Council

IN pursuance of the provisions of section 151, Roads Act 1993, the Crown road specified in Schedule 1 is transferred to the Roads Authority specified in Schedule 2 hereunder, as from the date of publication of this notice and as from that date, the road specified black in Schedule 1 ceases to be a Crown road.

KATRINA HODGKINSON, M.P.,
 Minister for Primary Industries

SCHEDULE 1

The Crown public road to the east of Lot 144, DP 753230 and through Lots 1-2, DP 129894; Lot 141, DP 753230 and Lots 139-140, DP 753230, Parish of Curra, County of Gordon.



SCHEDULE 2

Road Authority: Wellington Shire Council.

File Reference: W391639.

Councils Reference: Warrengunyah Road.

GRAFTON OFFICE
76 Victoria Street (PO Box 272), Grafton NSW 2460
Phone: (02) 6640 3400 Fax: (02) 6642 5375

**REVOCATION OF RESERVATION OF
CROWN LAND**

PURSUANT to section 90 of the Crown Lands Act 1989, the reservation of Crown Land specified in Column 1 of the Schedule hereunder, is revoked to the extent specified opposite thereto in Column 2 of the Schedule.

KATRINA HODGKINSON, M.P.,
Minister for Primary Industries

SCHEDULE

<i>Column 1</i>	<i>Column 2</i>
Land District: Casino.	The part being Lot 107, DP
Local Government Area: Kyogle Council.	No. 751077, Parish Robertson,
Locality: Parish Robertson, County Buller.	County Buller, of an area of 1062 square metres.
Reserve No.: 751077.	
Public Purpose: Future public requirements.	
Notified: 29 June 2007.	
Lot 7305, DP No. 1164793, Parish Robertson, County Buller.	
Lot 7019, DP No. 1120346#, Parish Robertson, County Buller.	
Lot 7006, DP No. 1108743#, Parish Robertson, County Buller.	
Lot 107, DP No. 751077, Parish Robertson, County Buller.	
Lot 11, section 3, DP No. 758130, Parish Robertson, County Buller.	
Lot 10, section 3, DP No. 758130, Parish Robertson, County Buller.	
File No.: 09/10509.	

Note: This land is subject to an Indigenous Land Use Agreement with the Githabul People.

Disclaimer: Please note that the above Lot numbers marked # are for Departmental use only.

NOTIFICATION OF CLOSING OF ROAD

IN pursuance of the provisions of the Roads Act 1993, the road hereunder described is closed and the land comprised therein ceases to be a public road and the rights of passage and access that previously existed in relation to the road are extinguished. On road closing, title to the land comprising the former public road vests in the body specified in the Schedule hereunder.

KATRINA HODGKINSON, M.P.,
Minister for Primary Industries

Description

Land District – Lismore; L.G.A. – Richmond Valley

Road Closed: Lot 1, DP 1165890 at Doonbah, Parish Riley, County Richmond.

File No.: GF05 H 175.

Schedule

On closing, the land within Lot 1, DP 1165890 remains vested in the State of New South Wales as Crown Land.

Description

Land District – Murwillumbah; L.G.A. – Byron

Road Closed: Lot 1, DP 1157204 at Coorabell, Parish Brunswick, County Rous.

File No.: GF05 H 226.

Schedule

On closing, the land within Lot 1, DP 1157204 remains vested in the State of New South Wales as Crown Land.

Description

Land District – Casino; L.G.A. – Kyogle

Road Closed: Lot 1, DP 1159725 at Haystack, Parish Claribell, County Buller.

File No.: 10/1159725.

Schedule

On closing, the land within Lot 1, DP 1159725 remains vested in the State of New South Wales as Crown Land.

GRIFFITH OFFICE
2nd Floor, Griffith City Plaza,
120–130 Banna Avenue (PO Box 1030), Griffith NSW 2680
Phone: (02) 6962 3600 Fax: (02) 6962 5670

ADDITION TO RESERVED CROWN LAND

PURSUANT to section 88 of the Crown Lands Act 1989, the Crown Land specified in Column 1 of the Schedule hereunder, is added to the reserved land specified opposite thereto in Column 2 of the Schedule.

KATRINA HODGKINSON, M.P.,
 Minister for Primary Industries

SCHEDULE

<i>Column 1</i>	<i>Column 2</i>
Land District: Narrandera.	Reserve No.: 1012228.
Local Government Area: Carrathool Shire Council.	Public Purpose: Community purposes.
Locality: Village of Rankins Springs.	Notified: 8 September 2006.
Lot 7302, DP No. 1154199, Parish Conapaira, County Cooper.	Lot 1, section 3, DP No. 758868, Parish Conapaira, County Cooper.
Area: 2.223 hectares.	New Area: 4.603 hectares.
File No.: GH06 R 4.	
Note: Laneways within and road east adjoining Lot 7302, DP 1154199 also included.	

NOTIFICATION OF CLOSING OF PUBLIC ROAD

IN pursuance of the provisions of the Roads Act 1993, the road hereunder described is closed and the land comprised therein ceases to be a public road and the rights of passage and access that previously existed in relation to the road are extinguished. Upon closing, title to the land, comprising the former public road, vests in the body specified in the Schedule hereunder.

KATRINA HODGKINSON, M.P.,
 Minister for Primary Industries

Description

Parish – Currawong; County – Dowling;
Land District – Lake Cargelligo; L.G.A. – Bland

Road Closed: Lot 2, DP 1157029.
 File No.: 08/10920 (MR).

Schedule

On closing, title to the land comprised in Lot 1 remains vested in the Crown as Crown Land.

Description

Parish – Currawong; County – Dowling;
Land District – Lake Cargelligo; L.G.A. – Bland

Road Closed: Lot 1, DP 1157029.
 File No.: 09/07058 (MR).

Schedule

On closing, title to the land comprised in Lot 1 remains vested in the Crown as Crown Land.

Description

Parish – Buddigower; County – Bourke;
Land District – Wyalong; L.G.A. – Bland

Road Closed: Lot 1, DP 1147866.
 File No.: 09/09583 (MR).

Schedule

On closing, title to the land comprised in Lot 1 remains vested in the Crown as Crown Land.

HAY OFFICE
126 Lachlan Street (PO Box 182), Hay NSW 2711
Phone: (02) 6990 1800 Fax: (02) 6993 1135

NOTIFICATION OF CLOSING OF PUBLIC ROAD

IN pursuance of the provisions of the Roads Act 1993, the road hereunder described is closed and the land comprised therein ceases to be a public road and the rights of passage and access that previously existed in relation to the road are extinguished. On road closure, title to the land comprising the former public road vests in the body specified in the Schedule hereunder.

KATRINA HODGKINSON, M.P.,
 Minister for Primary Industries

Description

Land District of Lake Cargellico; L.G.A. – Lachlan

Lot 1 in DP 1147868, Parish of Gainbill, County of Dowling.

File No.: GH05 H 100.

Schedule

On closing, title for the land comprised in Lot 1, DP 1147868 remains vested in the State of New South Wales as Crown Land.

Description

Land District of Wyalong; L.G.A. – Temora

Lot 1 in DP 1146577, Parish of Narraburra, County of Bland.

File No.: 09/06297.

Schedule

On closing, title for the land comprised in Lot 1, DP 1146577 remains vested in the State of New South Wales as Crown Land.

Description

Land District of Lake Cargellico; L.G.A. – Lachlan

Lot 1 in DP 1145832, Parish of Bimbalingel, County of Dowling.

File No.: GH89 H 1465.

Schedule

On closing, title for the land comprised in Lot 1, DP 1145832 remains vested in the State of New South Wales as Crown Land.

NEWCASTLE OFFICE

437 Hunter Street, Newcastle NSW 2300 (PO Box 2185, Dangar NSW 2309)

Phone: (02) 4925 4104 Fax: (02) 4925 3517

NOTIFICATION OF CLOSING OF PUBLIC ROAD

IN pursuance of the provisions of the Roads Act 1993, the road hereunder described is closed and the land comprised therein ceases to be a public road and the rights of passage and access that previously existed in relation to the road are extinguished. On road closing, title to the land comprising the former public road vests in the body specified in the Schedule hereunder.

KATRINA HODGKINSON, M.P.,
Minister for Primary Industries

Description

*Parish – Wallarah; County – Northumberland;
Land District – Gosford; L.G.A. – Wyong*

Road Closed: Lot 615, DP 821112 (not being land under the Real Property Act and subject to an easement for public access created by Deposited Plan 1163818).

File No.: 08/0625.

Schedule

On closing, the land within Lot 615, DP 821112 remains vested in the State of New South Wales as Crown Land.

Description

*Parish – Gosford; County – Northumberland;
Land District – Gosford; L.G.A. – Gosford*

Road Closed: Lot 1, DP 1156733 (not being land under the Real Property Act).

File No.: 09/10351.

Schedule

On closing, the land within Lot 1, DP 1156733 remains vested in the State of New South Wales as Crown Land.

Description

*Parish – Elrington; County – St Vincent;
Land District – Braidwood; L.G.A. – Palerang*

Road Closed: Lots 1, 2 and 3, DP 1167667 (not being land under the Real Property Act).

File No.: GB06 H 329.

Schedule

On closing, the land within Lots 1, 2 and 3, DP 1167667 remains vested in the State of New South Wales as Crown Land.

Description

*Parish – Burra; County – Murray;
Land District – Queanbeyan; L.G.A. – Palerang*

Road Closed: Lot 1, DP 1165683 (not being land under the Real Property Act).

File No.: GB06 H 449.

Schedule

On closing, the land within Lot 1, DP 1165683 remains vested in the State of New South Wales as Crown Land.

Description

*Parish – Rowan; County – Durham;
Land District – Muswellbrook; L.G.A. – Muswellbrook*

Road Closed: Lots 1, 2, 3 and 4, DP 1164279 subject to easement for electricity and other purposes and right of carriageway created in Deposited Plan 1164279 (not being land under the Real Property Act).

File No.: MD05 H 434.

Schedule

On closing, the land within Lots 1, 2, 3 and 4, DP 1164279 remains vested in the State of New South Wales as Crown Land.

Description

*Parish – Althorpe; County – Durham;
Land District – Muswellbrook; L.G.A. – Muswellbrook*

Road Closed: Lot 1, DP 1163446 subject to right of carriageway created in Deposited Plan 1163446 (not being land under the Real Property Act).

File No.: MD05 H 199.

Schedule

On closing, the land within Lot 1, DP 1163446 remains vested in the State of New South Wales as Crown Land.

NOWRA OFFICE**5 O’Keefe Avenue (PO Box 309), Nowra NSW 2541****Phone: (02) 4428 9100 Fax: (02) 4421 2172****NOTIFICATION OF CLOSING OF ROAD**

IN pursuance of the provisions of the Roads Act 1993, the road hereunder described is closed and the land comprised therein ceases to be public road and the rights of passage and access that previously existed in relation to the road are extinguished. On road closing, title to the land comprising the former public road vests in the body specified in the Schedule hereunder.

KATRINA HODGKINSON, M.P.,
Minister for Primary Industries

Description

*Parish – Bronte; County – Auckland;
Land District – Bega;
Local Government Area – Bega Valley*

Road Closed: Lot 1, DP 1159191 at Brogo.

File No.: 09/17850.

Schedule

On closing, the land within Lot 1, DP 1159191 remains vested in the State of New South Wales as Crown Land.

Description

*Parish – Nattery; County – Argyle;
Land District – Goulburn;
Local Government Area – Goulburn Mulwaree*

Road Closed: Lot 1, DP 1166211 at Boxers Creek.

File No.: NA07 H 269.

Schedule

On closing, the land within Lot 1, DP 1166211 remains vested in the State of New South Wales as Crown Land.

Description

*Parishes – Belmore and Thalaba; County – Georgiana;
Land District – Crookwell;
Local Government Area – Upper Lachlan*

Road Closed: Lots 2 and 3, DP 1167513 at Laggan.

File No.: GB05 H 563.

Schedule

On closing, the land within Lots 2 and 3, DP 1167513 remains vested in the State of New South Wales as Crown Land.

Description

*Parish – Wallagoot; County – Auckland;
Land District – Bega;
Local Government Area – Bega Valley*

Road Closed: Lot 1, DP 47886 at Benooka and Wallagoot.

File No.: 08/1824-02.

Schedule

On closing, the land within Lot 1, DP 47886 remains vested in the State of New South Wales as Crown Land.

ERRATUM

IN the New South Wales Government Gazette of 22nd July 2011, Folio 5051, under the heading of “Notification of Closing of Road” in the first Description, Land District of Goulburn where it states “Goulburn Mulwaree” is replaced with “Palerang”.

File No.: GB07 H 287.

KATRINA HODGKINSON, M.P.,
Minister for Primary Industries

TAMWORTH OFFICE

25-27 Fitzroy Street (PO Box 535), Tamworth NSW 2340

Phone: (02) 6764 5100 Fax: (02) 6766 3805

NOTIFICATION OF CLOSING OF A ROAD

IN pursuance to the provisions of the Roads Act 1993, the road hereunder specified is closed and the land comprised therein ceases to be a public road and the rights of passage and access that previously existed in relation to the road are extinguished.

KATRINA HODGKINSON, M.P.,
Minister for Primary Industries

Description

*Locality – Tambar Springs; Land District – Gunnedah;
L.G.A. – Gunnedah Shire*

Road Closed: Lot 1 in Deposited Plan 1166338, Parish Tamarang, County Pottinger.

File No.: 07/2141.

Note: On closing, title to the land comprised in Lot 1 will remain vested in the State of New South Wales as Crown Land.

Description

*Locality – Klori; Land District – Tamworth;
L.G.A. – Tamworth Regional*

Road Closed: Lot 1 in Deposited Plan 1165186, Parish Cuerindi, County Darling.

File No.: 07/3506.

Note: On closing, title to the land comprised in Lot 1 will remain vested in the State of New South Wales as Crown Land.

Description

*Locality – Gunnedah; Land District – Gunnedah;
L.G.A. – Gunnedah*

Road Closed: Lot 1 in Deposited Plan 1165626, Parish Gunnedah, County Pottinger.

File No.: 08/4542.

Note: On closing, title to the land comprised in Lot 1 will remain vested in the State of New South Wales as Crown Land.

Description

*Locality – Barraba; Land District – Tamworth;
L.G.A. – Tamworth Regional*

Road Closed: Lot 1 in Deposited Plan 1166226, Parish North Barraba, County Darling.

File No.: 08/1940.

Note: On closing, title to the land comprised in Lot 1 will remain vested in the State of New South Wales as Crown Land.

Description

*Localities – Mulla Creek and Weabonga;
Land District – Tamworth; L.G.A. – Tamworth Regional*

Road Closed: Lots 1 and 2 in Deposited Plan 1165337, Parishes Ogunbil, Ainsley and Loftus, County Parry.

File No.: TH06 H 19.

Note: On closing, title to the land comprised in Lots 1 and 2 will remain vested in the State of New South Wales as Crown Land.

Description

*Locality – Wallabadah; Land District – Tamworth;
L.G.A. – Liverpool Plains*

Road Closed: Lots 1 and 2 in Deposited Plan 1166335, Parish Wallabadah, County Buckland.

File No.: 11/06299.

Note: On closing, title to the land comprised in Lots 1 and 2 will remain vested in the State of New South Wales as Crown Land.

Description

*Locality – Moonbi; Land District – Tamworth;
L.G.A. – Tamworth Regional*

Road Closed: Lot 1 in Deposited Plan 1165340, Parish Moonbi, County Inglis.

File No.: 07/3243.

Note: On closing, title to the land comprised in Lot 1 will remain vested in the State of New South Wales as Crown Land.

Description

*Locality – Purlawaugh; Land District – Gunnedah;
L.G.A. – Warrumbungle*

Road Closed: Lot 1 in Deposited Plan 1166233, Parish Tinkrameanah, County Pottinger.

File No.: TH05 H 156.

Note: On closing, title to the land comprised in Lot 1 will remain vested in the State of New South Wales as Crown Land.

Description

*Locality – Kootingal; Land District – Tamworth;
L.G.A. – Tamworth Regional*

Road Closed: Lot 1 in Deposited Plan 1167070, Parishes Nemingha and Gill, County Parry.

File No.: 07/1414.

Note: On closing, title to the land comprised in Lot 1 will remain vested in the State of New South Wales as Crown Land.

Description

*Locality – Duncan's Creek; Land District – Tamworth;
L.G.A. – Tamworth Regional*

Road Closed: Lots 1 and 2 in Deposited Plan 1166331, Parishes Dungowan and Royinn, County Parry.

File No.: TH05 H 80.

Note: On closing, title to the land comprised in Lots 1 and 2 will remain vested in the State of New South Wales as Crown Land.

TAREE OFFICE
98 Victoria Street (PO Box 440), Taree NSW 2430
Phone: (02) 6591 3500 Fax: (02) 6552 2816

**PROPOSED DEDICATION OF CROWN LAND FOR
A PUBLIC PURPOSE**

IT is intended, following the laying before both Houses of Parliament in the State of New South Wales of an abstract of the proposed dedication in accordance with section 82 of the Crown Lands Act 1989, to dedicate the Crown Land specified in Column 1 of the Schedule hereunder, for the public purpose specified opposite thereto in Column 2 of the Schedule.

KATRINA HODGINKSON, M.P.,
Minister for Primary Industries

SCHEDULE

<i>Column 1</i>	<i>Column 2</i>
Land District: Port Macquarie. Local Government Area: Port Macquarie-Hastings Council. Locality: Port Macquarie. Lot 1, section 69, DP 758853. Lot 7002, DP 96365. Lot 572, DP 754434, excluding south east corner. Lot 7001, DP 1060069. Lot 7066, DP 1060068. Lot 1, DP 1064060. Lot 2, DP 1064060. Lot 3, DP 1064060, area above mean high water mark of Hasting River. Lot 7004, DP 1060067. Lot 7085, DP 1116240. Lot 1, DP 807023. Parish: Macquarie. County: Macquarie.	Dedication No.: 1033088. Public Purpose: Public recreation.

Note: Any current leases and licences attached to the abovementioned lands will not be affected by the dedication.

NOTIFICATION OF CLOSING OF ROAD

IN pursuance of the provisions of the Roads Act 1993, the road hereunder described is closed and the land comprised therein ceases to be a public road and the rights of passage and access that previously existed in relation to the road are extinguished. On road closing, title to the land comprising the former public road vests in the body specified in the Schedule hereunder.

KATRINA HODGKINSON, M.P.,
Minister for Primary Industries

Description

Land District – Gloucester; L.G.A. – Great Lakes

Road Closed: Lot 1, DP 1166489 at Bulahdelah, Parish Nerong, County Gloucester.

File No.: TE06 H 94.

Schedule

On closing, the land within Lot 1, DP 1166489 remains vested in the State of New South Wales as Crown Land.

Description

Land District – Kempsey; L.G.A. – Kempsey

Road Closed: Lot 1, DP 1166506 at Dondingalong, Parish Wittittrin, County Dudley.

File No.: 07/5643.

Schedule

On closing, the land within Lot 1, DP 1166506 remains vested in the State of New South Wales as Crown Land.

WAGGA WAGGA OFFICE**Corner Johnston and Tarcutta Streets (PO Box 60), Wagga Wagga NSW 2650****Phone: (02) 6937 2700****Fax: (02) 6921 1851****NOTIFICATION OF CLOSING OF A ROAD**

IN pursuance of the provisions of the Roads Act 1993, the road hereunder described is closed, and the land comprised therein ceases to be a public road and the rights of passage and access that previously existed in relation to the road are extinguished. On road closing, title to the land comprising the former public road vests in the body specified in the Schedule hereunder.

KATRINA HODGKINSON, M.P.,
Minister for Primary Industries

Description

*Parish – Carumbi; County – Bland;
Land District – Temora; L.G.A. – Temora*

Lot 1 in DP 1164013 at Grogan.

File No.: WA05 H 294.

Schedule

On closing, the land within Lot 1 in DP 1164013 remains vested in the State of New South Wales as Crown Land.

ROADS ACT 1993**ORDER**

Transfer of Crown Road to a Council

IN pursuance of the provisions of section 151, Roads Act 1993, the Crown public roads specified in Schedule 1 are transferred to the Roads Authority specified in Schedule 2 hereunder, as from the date of publication of this notice and as from that date, the roads specified in Schedule 1 cease to be Crown public road.

KATRINA HODGKINSON, M.P.,
Minister for Primary Industries

SCHEDULE 1

*Parishes – Granville, Gordon and Sandy Ridges;
County – Hume; Land District – Corowa;
Shire – Corowa Shire Council*

Crown public roads being east Lot 78, DP 753759; Lot 1, DP 1093004; Lot 157, DP 753739 and Lot 155, DP 753739 and the intersection with the road on the northern boundary of Lot 155, DP 753739; north of Lots 57, 58, 155 and 180, DP 753739 and the intersection with the road on the western boundary of Lot 180, DP 753739; separating Lot 59, DP 753739 from Lot 157, DP 753739 and the intersection both ends with roads that run north-south; separating Lot 54, DP 753738 from Lot 180, DP 753739; south Lot 54, DP 753738 and the intersection with the road on eastern boundary of Lot 54, DP 753738.

SCHEDULE 2

Roads Authority: Corowa Shire Council.

File No.: 11/08672.

Reference: W488418.

SCHEDULE 1

*Parish – Nanangroe; County – Buccleuch;
Land District – Gundagai;
Shire – Gundagai Shire Council*

Crown public roads being along northern boundary of Lot 3, DP 1088816 and Lot 57, DP 750992; then through Lot 3, DP 1088816; Lot 3, DP 1134203 and Lot 67, DP 823333 and then that section along the northwest boundary of Lot 67, DP 823333.

SCHEDULE 2

Roads Authority: Gundagai Shire Council.

File No.: 08/9195.

Reference: W411430.

SCHEDULE 1

*Parish – Kimo; County – Clarendon;
Land District – Gundagai;
Shire – Gundagai Shire Council*

Crown public roads located along the south and southwest boundary of Lot C, DP 407473 and the south boundary of Lot D, DP 407473.

SCHEDULE 2

Roads Authority: Gundagai Shire Council.

File No.: 08/8137.

Reference: W410582.

SCHEDULE 1

*Parish – Coolac; County – Harden;
Land District – Gundagai;
Shire – Gundagai Shire Council*

Crown public road known locally as Mingay Road being that part adjoining Lot 4, DP 112238 on its southern boundary; then on the southwest boundary of Lot 36, DP 753599; intersection with road south of Lot 36, DP 753599; southwest boundary of Lot 35, DP 753599; west of Lots 34 and 33, DP 753599 and southwest boundary of Lot 24, DP 753599.

SCHEDULE 2

Roads Authority: Gundagai Shire Council.

File No.: 09/03365.

Reference: W462043.

SCHEDULE 1

*Parishes – Yaven and Blanch; County – Wynyard;
Land District – Wagga Wagga;
Shire – Gundagai Shire Council*

Crown public road known locally as Mt Yaven Road being that part through Lots 35, 59 and 128, DP 757263; intersection with the road on southern boundary of Lot 128, DP 757263; through Lot 19, DP 757263; Lots 14, 2, 41 and 45, DP 757216; intersection with road on southern boundary of Lot 45, DP 757216 and the northern most section of road, with a width of 60.35 metres, being about 210 metres on eastern boundary of Lot 46, DP 757216.

SCHEDULE 2

Roads Authority: Gundagai Shire Council.
File No.: WA06 H 194.
Reference: W391206.

SCHEDULE 1

*Parishes – Coolac and North Gundagai;
County – Harden; Land District – Gundagai;
Shire – Gundagai Shire Council*

Crown public road known locally as Leonards Road being the road separating Lot 28, DP 263388 and Lot 268, DP 753599 from Lots 6 and 7, DP 264236; Lot 26, DP 753599 and Lot 1, DP 102875; the intersection of the road with the roads west of Lot 268, DP 753599; south of Lot 26, DP 753599 and south of Lot 268, DP 753599; east of Lot 267, DP 753599; separating Lot 137, DP 1092528 from railway line; south and east of Lot 137, DP 1092528 (on eastern side of railway line); separating Lot 276, DP 751421 from railway line; through Lot 267, DP 751421; north of Lot 31, DP 751421; south of Lots 16 and 7, DP 264315; Lot 20, DP 751421; intersection of the roads on southern and eastern boundaries of Lot 20, DP 751421; east of Lots 20 and 526, DP 751421; south of Lot 8, DP 263387 and Lot 20, DP 263387.

SCHEDULE 2

Roads Authority: Gundagai Shire Council.
File No.: 09/03365.
Reference: W432580.

SCHEDULE 1

*Parish – Uranquinty; County – Mitchell;
Land District – Wagga Wagga;
Shire – Wagga Wagga City Council*

Crown public road south of Lot 12, DP 628325.

SCHEDULE 2

Roads Authority: Wagga Wagga City Council.
File No.: 08/1729.
Reference: W405556.

SCHEDULE 1

*Parishes – Rand and Burrangong; County – Hume;
Land District – Urana; Shire – Urana Shire Council*

Crown public road known locally as Trethowans Road that is located north of Lot 47, DP 753755; intersection with the road west of Lot 47, DP 753755; north of Lots 63 and 48, DP 753755; Crown public road known locally as Fealys Road that is located east of Lots 61, 62 and 63, DP 753729.

SCHEDULE 2

Roads Authority: Urana Shire Council.
File No.: WA07 H 116.
Reference: W396903.

SCHEDULE 1

*Parish – Albury; County – Goulburn;
Land District – Albury; Shire – Albury City Council*

Crown public road known locally as Asphalt Road located south of Lot C, DP 152202 and Strata Plan 30069.

SCHEDULE 2

Roads Authority: Albury City Council.
File No.: 09/06747.
Reference: W451634.

SCHEDULE 1

*Parish – Thurgoona; County – Goulburn;
Land District – Albury; Shire – Albury City Council*

Crown public road known locally as Trout Farm Road being that part that separates Lot 20, DP 1050522; Lot 41, DP 591183; Lot 11, DP 740398; Lots 98 and 97, DP 753356; Lot 53, DP 881472 and Lot 1, DP 721052 from Lots 7301# and 7302#, DP 1149801 and Lot 7013#, DP 1025336.

SCHEDULE 2

Roads Authority: Albury City Council.
File No.: WA07 H 52.
Reference: W395824.

Disclaimer: Please note that the above Lot numbers marked # are for Departmental use only.

SCHEDULE 1

*Parish – Hume; County – Goulburn;
Land District – Albury; Shire – Greater Hume Shire*

Crown public road known locally as Ferndale Road located on the western boundary of Lot 10, DP 1104309; northern boundary of Lot 11, DP 1104309; Lots 5, 7, 9 and 10, DP 832658; southern boundary of Lot 52, DP 753341 and then through Lot 52, DP 753341 to a point where the road then separates into two roads.

SCHEDULE 2

Roads Authority: Greater Hume Shire.
File No.: 11/08329.
Reference: W484278.

RESERVATION OF CROWN LAND

PURSUANT to section 87 of the Crown Lands Act 1989, the Crown Land specified in Column 1 of the Schedules hereunder, is reserved as specified opposite thereto in Column 2 of the Schedules.

KATRINA HODGKINSON, M.P.,
Minister for Primary Industries

SCHEDULE 1

<i>Column 1</i>	<i>Column 2</i>
Land District: Wagga Wagga.	Reserve No.: 1033028.
Local Government Area: Coolamon Shire Council.	Public Purpose: Public recreation, environmental protection and rural services.
Locality: Marrar. Lot 77, DP No. 750847, Parish Kinilibah, County Bourke.	
Area: About 34.16 hectares. File No.: 10/15454.	

SCHEDULE 2

Column 1

Land District: Wagga Wagga.
L.G.A.: Wagga Wagga City
Council.
Locality: Brucedale.
Lot 7003#, DP No. 1068668,
Parish North Wagga Wagga,
County Clarendon.
Area: 9413 square metres.
File No.: 10/15544.

Column 2

Reserve No.: 1033048.
Public Purpose: Public
recreation and rural services.

Disclaimer: Please note that the above Lot numbers marked # are for Departmental use only.

**REVOCATION OF RESERVATION OF
CROWN LAND**

PURSUANT to section 90 of the Crown Lands Act 1989, the reservation of Crown Land specified in Column 1 of the Schedule hereunder, is revoked to the extent specified opposite thereto in Column 2 of the Schedule.

KATRINA HODGKINSON, M.P.,
Minister for Primary Industries

SCHEDULE

Column 1

Land District: Wagga Wagga.
L.G.A.: Wagga Wagga City
Council.
Locality: Brucedale.
Reserve No.: 54328.
Public Purpose: Public
recreation.
Notified: 24 December 1920.
File No.: 10/15544.

Column 2

The whole being Lot 7003#,
DP No. 1068668, Parish
North Wagga Wagga, County
Clarendon, of an area of
9413 square metres.

Disclaimer: Please note that the above Lot numbers marked # are for Departmental use only.

**APPOINTMENT OF RESERVE TRUST AS TRUSTEE
OF A RESERVE**

PURSUANT to section 92(1) of the Crown Lands Act 1989, the reserve trust specified in Column 1 of the Schedule hereunder, is appointed as trustee of the reserve specified opposite thereto in Column 2 of the Schedule.

KATRINA HODGKINSON, M.P.,
Minister for Primary Industries

SCHEDULE

Column 1

Wagga Wagga City Council
Crown Reserves Reserve
Trust.

Column 2

Reserve No.: 1033048.
Public Purpose: Public
recreation and rural services.
Notified: This day.
File No.: 10/15544.

ERRATUM

IN the notification appearing in the *New South Wales Government Gazette* of 8th July 2010, Folio 4902, appearing under the heading of 'Transfer of Crown Road to a Council' in the Parishes of Ellerslie, Wallace, Dutzon, Belmore & Hillas' with file reference WA07H251, the part that said '...through lot 110 DP 757256...' should have been '...on eastern boundary of lot 110 DP 757256...'

ERRATUM

IN the notification appearing in the *New South Wales Government Gazette* of 15th July 2010, Folio 4992, appearing under the heading of 'Revocation of Reservation of Crown Land' in regard to Reserve No 96905, it should have listed two Parishes Khancoban and Youngal.

WESTERN REGION OFFICE
45 Wingewarra Street (PO Box 1840), Dubbo NSW 2830
Phone: (02) 6883 5400 Fax: (02) 6884 2067

**ALTERATION OF PURPOSE/CONDITIONS OF A
WESTERN LANDS LEASE**

IT is hereby notified that in pursuance of the provisions of section 18J, Western Lands Act 1901, the purpose and conditions of the undermentioned Western Lands Lease have been altered as shown.

KATRINA HODGKINSON, M.P.,
Minister for Primary Industries

*Administrative District – Cobar; Shire – Cobar;
Parish – Warrabillong; County – Blaxland*

The purpose/conditions of Western Lands Leases 5400 and 5403, being the lands contained within Folio Identifiers 3109/765458 and 3114/765463 respectively have been altered from “Grazing” to “Grazing and Cultivation (Dryland)” effective from 20 July, 2011.

As a consequence of the alteration of purpose and conditions rent will be assessed annually in line with the Western Lands Act 1901 and Regulations.

The conditions previously annexed to Western Lands Leases 5400 and 5403 have been revoked and the following conditions have been annexed thereto.

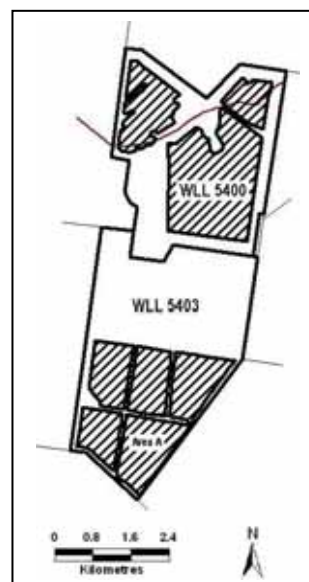
**CONDITIONS AND RESERVATIONS ATTACHED TO
WESTERN LANDS LEASE 5400 AND 5403**

- (1) In the conditions annexed to the lease, the expression “the Minister” means the Minister administering the Western Lands Act 1901, and any power, authority, duty or function conferred or imposed upon the Minister by or under those conditions may be exercised or performed either by the Minister or by such officers of the Land and Property Management Authority as the Minister may from time to time approve.
- (2) In these conditions and reservations the expression “the Commissioner” means the Commissioner charged with the administration of the Western Lands Act 1901 (“the Act”) in accordance with section 4(2) of the Act.
- (3) (a) For the purposes of this clause the term Lessor shall include Her Majesty the Queen Her Heirs and Successors the Minister and the agents servants employees and contractors of the Lessor Her Majesty Her Majesty’s Heirs and Successors and the Minister.
 (b) The lessee covenants with the Lessor to indemnify and keep indemnified the Lessor from and against all claims for injury loss or damage suffered by any person or body using or being in or upon the Premises or any adjoining land or premises of the Lessor arising out of the Holder’s use of the Premises and against all liabilities for costs charges and expenses incurred by the Lessor in respect of the claim of any such person or body except to the extent that any such claims and demands arise wholly from any negligence or wilful act or omission on the part of the Lessor.
- (c) The indemnity contained in this clause applies notwithstanding that this Lease authorised or required the lessee to undertake or perform the activity giving rise to any claim for injury loss or damage.
- (d) The lessee expressly agrees that the obligations of the Holder under this clause shall continue after the expiration or sooner determination of this Lease in respect of any act deed matter or thing occurring before such expiration or determination.
- (4) The rent of the lease shall be assessed in accordance with Part 6 of the Western Lands Act 1901.
- (5) The rent shall be due and payable annually in advance on 1 July in each year.
- (6) (a) “GST” means any tax on goods and/or services, including any value-added tax, broad-based consumption tax or other similar tax introduced in Australia.
 “GST law” includes any Act, order, ruling or regulation, which imposes or otherwise deals with the administration or imposition of a GST in Australia.
 (b) Notwithstanding any other provision of this Agreement:
 - (i) If a GST applies to any supply made by either party under or in connection with this Agreement, the consideration provided or to be provided for that supply will be increased by an amount equal to the GST liability properly incurred by the party making the supply.
 - (ii) If the imposition of a GST or any subsequent change in the GST law is accompanied by or undertaken in connection with the abolition of or reduction in any existing taxes, duties or statutory charges (in this clause “taxes”), the consideration payable by the recipient of the supply made under this Agreement will be reduced by the actual costs of the party making the supply that are reduced directly or indirectly as a consequence of the abolition of or reduction in taxes.
- (7) The lessee will advise the lessor of the name, address and telephone number of the lessee’s company secretary, that person being a person nominated as a representative of the company in respect of any dealings to be had with the company. The lessee agrees to advise the lessor of any changes in these details.
- (8) Any change in shareholding of the lessee’s company which alters its effective control of the lease from that previously known to the Commissioner shall be deemed an assignment by the lessee.
- (9) Where any notice or other communication is required to be served or given or which may be convenient to be served or given or in connection with this lease it shall be sufficiently executed if it is signed by the company secretary.

- (10) A copy of the company's annual financial balance sheet or other financial statement which gives a true and fair view of the company's state of affairs as at the end of each financial year is to be submitted to the Minister upon request.
- (11) The lessee must pay all rates and taxes assessed on or in respect of the land leased during the currency of the lease.
- (12) The lessee must hold and use the land leased bona fide for the lessee's own exclusive benefit and must not transfer, convey or assign the land or any portion thereof without having first obtained the written consent of the Minister.
- (13) The lessee must not enter into a sublease of the land leased unless the sublease specifies the purpose for which the land may be used under the sublease, and it is a purpose which is consistent with the purpose for which the land may be used under this lease.
- (14) If the lessee enters into a sublease of the land leased, the lessee must notify the Commissioner of the granting of the sublease within 28 days after it is granted.
- (15) The land leased must be used only for the purpose of Grazing and Cultivation (Dryland).
- (16) The lessee must maintain and keep in reasonable repair all improvements on the land leased during the currency of the lease and shall permit the Minister or the Commissioner or any person authorised by the Minister or the Commissioner at all times to enter upon and examine the whole or any part of the land leased and the buildings or other improvements thereon.
- (17) All minerals within the meaning of the Mining Act 1992, and all other metals, gemstones and semiprecious stones, which may be in, under or upon the land leased are reserved to the Crown and the lessee shall permit any person duly authorised in that behalf to enter upon the land leased and search, work, win and remove all or any minerals, metals, gemstones and semiprecious stones in, under or upon the land leased.
- (18) Mining operations may be carried on, upon and in the lands below the land leased and upon and in the lands adjoining the land leased and the lands below those lands and metals and minerals may be removed therefrom and the Crown and any lessee or lessees under any Mining Act or Acts shall not be subject to any proceedings by way of injunction or otherwise in respect of or be liable for any damage occasioned by the letting down, subsidence or lateral movement of the land leased or any part thereof or otherwise by reason of the following acts and matters, that is to say, by reason of the Crown or any person on behalf of the Crown or any lessee or lessees, having worked now or hereafter working any mines or having carried on or now or hereafter carrying on mining operations or having searched for, worked, won or removed or now or hereafter searching for, working, winning or removing any metals or minerals under, in or from the lands lying beneath the land leased or any part thereof, or on, in, under or from any other lands situated laterally to the land leased or any part thereof or the lands lying beneath those lands, and whether on or below the surface of those other lands and by reason of those acts and matters or in the course thereof the Crown reserves the liberty and authority for the Crown, any person on behalf of the Crown and any lessee or lessees from time to time to let down without payment of any compensation any part of the land leased or of the surface thereof.
- (19) The lessee must comply with the provisions of the Local Government Act 1993, and of the ordinances made thereunder.
- (20) The lessee must comply with the provisions of the Water Management Act 2000 and any regulations made in pursuance of that Act.
- (21) The lessee must not erect or permit any person to erect any buildings or extend any existing buildings on the land leased except to the satisfaction of the Commissioner.
- (22) The lessee must ensure that the land leased is kept in a neat and tidy condition to the satisfaction of the Commissioner and not permit refuse to accumulate on the land.
- (23) Upon termination or forfeiture of the lease the Commissioner may direct that the former lessee remove any structure or material from the land at his own cost and without compensation. Where such a direction has been given the former lessee must leave the land in a clean and tidy condition free from rubbish and debris.
- (24) The lessee must, within 1 year from the date of commencement of the lease or such further period as the Commissioner may allow, enclose the land leased, either separately or conjointly with other lands held in the same interest, with a suitable fence to the satisfaction of the Commissioner.
- (25) The lessee must not obstruct or interfere with any reserves, roads or tracks on the land leased, or the lawful use thereof by any person.
- (26) The lessee must erect gates on roads within the land leased when and where directed by the Commissioner for public use and must maintain those gates together with approaches thereto in good order to the satisfaction of the Commissioner.
- (27) The right is reserved to the public of free access to, and passage along, the bank of any watercourse adjoining the land leased and the lessee must not obstruct access or passage by any member of the public to or along the bank.
- (28) Any part of a reserve for travelling stock, camping or water supply within the land leased must, during the whole currency of the lease, be open to the use of bona fide travellers, travelling stock, teamsters and carriers without interference or annoyance by the lessee and the lessee must post in a conspicuous place on the reserve a notice board indicating for public information the purpose of such reserve and, in fencing the land leased, the lessee must provide gates and other facilities for the entrance and exit of travelling stock, teamsters and others. The notice board, gates and facilities must be erected and maintained to the satisfaction of the Commissioner. The lessee must not overstock, wholly or in part, the areas leased within the reserve, the decision as to overstocking resting with the Commissioner.
- (29) The Crown shall not be responsible to the lessee or the lessee's successors in title for provision of access to the land leased.

- (30) The lessee must comply with the provisions of the Native Vegetation Act 2003 and any regulations made in pursuance of that Act.
- (31) The lessee must comply with requirements of section 18DA of the Western Lands Act 1901 which provides that except in circumstances referred to in subsection (3) of that section, cultivation of the land leased or occupied may not be carried out unless the written consent of the Authority has first been obtained and any condition to which the consent is subject under sub section (6) is complied with.
- (32) Notwithstanding any other condition annexed to the lease, the lessee must, in removing timber for the purpose of building, fencing or firewood, comply with the routine agricultural management activities listed in the Native Vegetation Act 2003.
- (33) The lessee must not interfere with the timber on any of the land leased which is within a State forest, timber reserve or flora reserve unless authorisation has been obtained under the provisions of the Forestry Act 1916 and must not prevent any person or persons duly authorised in that behalf from taking timber on the land leased. The lessee shall not have any property right in the timber on the land leased and must not ringbark, kill, destroy or permit the killing or destruction of any timber unless authorised under the Forestry Act 1916 or unless approval has been issued in accordance with the Native Vegetation Act 2003, but the lessee may take such timber as the lessee may reasonably require for use on the land leased, or on any contiguous land held in the same interest, for building, fencing or firewood.
- (34) The lessee must undertake any fuel management and/or provision of fire trail access in accordance with fire mitigation measures to the satisfaction of the NSW Rural Fire Service.
- (35) The lessee must, as the Commissioner may from time to time direct, foster and cultivate on the land leased such edible shrubs and plants as the Commissioner may consider can be advantageously and successfully cultivated.
- (36) Whenever so directed by the Commissioner, the lessee must, on such part or parts of the land leased as shall be specified in the direction, carry out agricultural practices, or refrain from agricultural practices, of such types and for such periods as the Commissioner may in the direction specify.
- (37) The lessee must not overstock, or permit or allow to be overstocked, the land leased and the decision of the Commissioner as to what constitutes overstocking shall be final and the lessee must comply with any directions of the Commissioner to prevent or discontinue overstocking.
- (38) The lessee must, if the Commissioner so directs, prevent the use by stock of any part of the land leased for such periods as the Commissioner considers necessary to permit of the natural reseedling and regeneration of vegetation and, for that purpose, the lessee must erect within the time appointed by the Commissioner such fencing as the Commissioner may consider necessary.
- (39) The lessee must furnish such returns and statements as the Commissioner may from time to time require on any matter connected with the land leased or any other land (whether within or outside the Western Division) in which the lessee has an interest.
- (40) The lessee must, within such time as may be specified by the Commissioner take such steps and measures as the Commissioner shall direct to destroy vermin and such animals and weeds as may, under any Act, from time to time be declared (by declaration covering the land leased) noxious in the Gazette and must keep the land free of such vermin and noxious animals and weeds during the currency of the lease to the satisfaction of the Commissioner.
- (41) The lessee must not remove or permit any person to remove gravel, stone, clay, shells or other material for the purpose of sale from the land leased unless the lessee or the person is the holder of a quarry license under regulations made under the Crown Lands Act 1989 or, in respect of land in a State forest, unless the lessee or the person is the holder of a forest materials licence under the Forestry Act 1916, and has obtained the special authority of the Minister to operate on the land, but the lessee may, with the approval of the Commissioner, take from the land such gravel, stone, clay, shells or other material for building and other purposes upon the land as may be required by the lessee.
- (42) The lessee shall not clear any native vegetation or remove any timber within the irrigation area unless written approval has been granted by the appropriate Authority.
- (43) The lessee shall only cultivate an area of 624 hectares (WLL 5400) and 563 Hectares (WLL 5403) as indicated by the hatched area on the diagram below.
- (44) Cultivation is permitted over the whole of the area shown hatched on the diagram below unless the Commissioner has required that specific areas remain uncultivated.
- (45) The lessee must ensure that cultivation and associated activities do not interfere with any road formation within the allowable area.
- (46) The lessee must ensure incised drainage lines, other than man made structures, which carry water after storms are left uncultivated in the channels and for a distance of at least 20 metres on either side of the banks of the channels except when the Commissioner specifies otherwise.
- (47) The lessee must consider the requirements of the National Parks and Wildlife Act 1974 with regard to Aboriginal sites and relics, which are extremely vulnerable to many kinds of agricultural development. Under Section 90 it is an offence to damage or destroy relics without prior consent of the Director-General of the Department of Environment, Climate Change and Water. If any Aboriginal archaeological relics or sites are found in the cultivation areas, the cultivation must cease until the lessee has notified Department of Environment, Climate Change and Water of the existence of the Aboriginal site. Contact details are: The Manager, Cultural Heritage Unit, Department of Environment, Climate Change and Water, 58-62 Wingewarra St, Dubbo NSW 2830 (Phone: 02 6883 5324).

- (48) The lessee must establish windbreaks at his/her own expense as may be ordered by the Commissioner to provide adequate protection of the soil.
- (49) The lessee must ensure stubble is retained on the soil surface and must not be burnt, except with the written approval of the Western Lands Commissioner or his delegate. Where such approval is granted, stubble burning must be carried out with the approval as per requirements of the NSW Rural Fire Services.
- (50) The lessee must undertake any appropriate measures, at his/her own expense, ordered by the Commissioner to rehabilitate any degraded cultivated areas.
- (52) The lessee must ensure that sandhills and other soils with a surface texture of loamy sand or coarser are left uncultivated unless specifically approved by the commissioner.
- (53) The lessee shall ensure land within 60 metres of any texture contrast or duplex soil area remains uncultivated except in accordance with a plan approved by the Commissioner. Texture contrast (or duplex) soils are soil types which have a sandy to loamy topsoil abruptly overlying a clay subsoil and are prone to scalding (producing claypans and hummocks).
- (54) The lessee shall ensure areas with a slope greater than 2% remain uncultivated until any soil conservation measures documented in a plan approved by the Commissioner have been implemented at the lessee's expense.
- (55) The lessee must ensure that Cultivation and cropping do not alter the natural flood regime or obstruct the reasonable passage of floodwaters. Crops are not to be protected by levees.
- (56) The lessee must ensure cultivation is carried out on the approximate contour.
- (57) The lessee must ensure that no cultivation is undertaken within 300 metres of any property boundary fenceline of WLL 5400.
- (58) The lessee must ensure that no cultivation is undertaken within 100 metres of any property boundary fenceline of WLL 5403, except for the area marked 'Area A' on the diagram hereunder.
- (59) The lessee must ensure that no cultivation is undertaken within 100 metres of the southern boundary fenceline of WLL 5403 adjacent for the area marked 'Area A' on the diagram hereunder.
- (60) The lessee must ensure buffer strips (being 100 metres wide) are maintained between each area on WLL 5403, as indicated by the hatched area on the diagram hereunder. The lessee must ensure no cultivation is undertaken within the buffer areas.



ALTERATION OF PURPOSE/CONDITIONS OF A WESTERN LANDS LEASE

IT is hereby notified that in pursuance of the provisions of section 18J, Western Lands Act 1901, the purpose and conditions of the undermentioned Western Lands Lease have been altered as shown.

KATRINA HODGKINSON, M.P.,
Minister for Primary Industries

*Administrative District – Hillston North;
Shire – Carrathool; Parishes – Florabel and Wogonga;
County – Cowper*

The purpose/conditions of Western Lands Lease 14860, being the land contained within Folio Identifier 1/1117325 have been altered from "Grazing" to "Grazing and Cultivation (Dryland)" effective from 21 July, 2011.

As a consequence of the alteration of purpose and conditions rent will be assessed annually in line with the Western Lands Act 1901 and Regulations.

The conditions previously annexed to Western Lands Lease 14860 have been revoked and the following conditions have been annexed thereto.

CONDITIONS AND RESERVATIONS ATTACHED TO WESTERN LANDS LEASE No. 14860

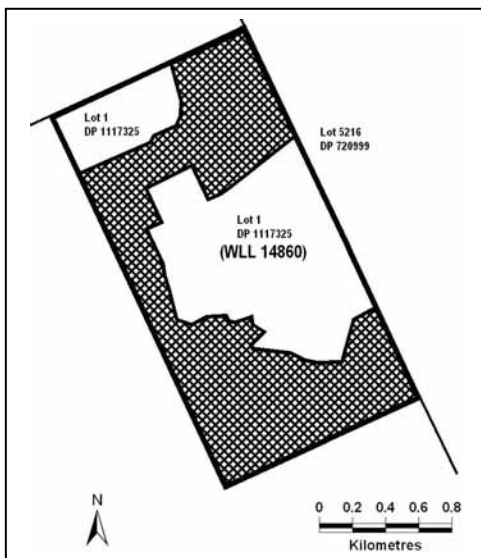
- (1) In the conditions annexed to the lease, the expression "the Minister" means the Minister administering the Western Lands Act 1901, and any power, authority, duty or function conferred or imposed upon the Minister by or under those conditions may be exercised or performed either by the Minister or by such officers of the Department of Lands as the Minister may from time to time approve.
- (2) In these conditions and reservations the expression "the Commissioner" means the Commissioner charged with the administration of the Western Lands Act 1901 ("the Act") in accordance with section 4(2) of the Act.
- (3) (a) For the purposes of this clause the term Lessor shall include Her Majesty the Queen Her Heirs and Successors the Minister and the agents servants

- employees and contractors of the Lessor Her Majesty Her Majesty's Heirs and Successors and the Minister.
- (b) The lessee covenants with the Lessor to indemnify and keep indemnified the Lessor from and against all claims for injury loss or damage suffered by any person or body using or being in or upon the Premises or any adjoining land or premises of the Lessor arising out of the Holder's use of the Premises and against all liabilities for costs charges and expenses incurred by the Lessor in respect of the claim of any such person or body except to the extent that any such claims and demands arise wholly from any negligence or wilful act or omission on the part of the Lessor.
- (c) The indemnity contained in this clause applies notwithstanding that this Lease authorised or required the lessee to undertake or perform the activity giving rise to any claim for injury loss or damage.
- (d) The lessee expressly agrees that the obligations of the Holder under this clause shall continue after the expiration or sooner determination of this Lease in respect of any act deed matter or thing occurring before such expiration or determination.
- (4) The rent of the lease shall be assessed in accordance with Part 6 of the Western Lands Act 1901.
- (5) The rent shall be due and payable annually in advance on 1 July in each year.
- (6) (a) "GST" means any tax on goods and/or services, including any value-added tax, broad-based consumption tax or other similar tax introduced in Australia.
- "GST law" includes any Act, order, ruling or regulation, which imposes or otherwise deals with the administration or imposition of a GST in Australia.
- (b) Notwithstanding any other provision of this Agreement:
- (i) If a GST applies to any supply made by either party under or in connection with this Agreement, the consideration provided or to be provided for that supply will be increased by an amount equal to the GST liability properly incurred by the party making the supply.
- (ii) If the imposition of a GST or any subsequent change in the GST law is accompanied by or undertaken in connection with the abolition of or reduction in any existing taxes, duties or statutory charges (in this clause "taxes"), the consideration payable by the recipient of the supply made under this Agreement will be reduced by the actual costs of the party making the supply that are reduced directly or indirectly as a consequence of the abolition of or reduction in taxes.
- (7) The lessee shall pay all rates and taxes assessed on or in respect of the land leased during the currency of the lease.
- (8) The lessee shall hold and use the land leased bona fide for the lessee's own exclusive benefit and shall not transfer, convey or assign the land or any portion thereof without having first obtained the written consent of the Minister.
- (9) The lessee shall not enter into a sublease of the land leased unless the sublease specifies the purpose for which the land may be used under the sublease, and it is a purpose which is consistent with the purpose for which the land may be used under this lease.
- (10) If the lessee enters into a sublease of the land leased, the lessee must notify the Commissioner of the granting of the sublease within 28 days after it is granted.
- (11) The land leased shall be used only for the purpose of Grazing and Cultivation.
- (12) The lessee shall maintain and keep in reasonable repair all improvements on the land leased during the currency of the lease and shall permit the Minister or the Commissioner or any person authorised by the Minister or the Commissioner at all times to enter upon and examine the whole or any part of the land leased and the buildings or other improvements thereon.
- (13) All minerals within the meaning of the Mining Act 1992, and all other metals, gemstones and semiprecious stones, which may be in, under or upon the land leased are reserved to the Crown and the lessee shall permit any person duly authorised in that behalf to enter upon the land leased and search, work, win and remove all or any minerals, metals, gemstones and semiprecious stones in, under or upon the land leased.
- (14) Mining operations may be carried on, upon and in the lands below the land leased and upon and in the lands adjoining the land leased and the lands below those lands and metals and minerals may be removed therefrom and the Crown and any lessee or lessees under any Mining Act or Acts shall not be subject to any proceedings by way of injunction or otherwise in respect of or be liable for any damage occasioned by the letting down, subsidence or lateral movement of the land leased or any part thereof or otherwise by reason of the following acts and matters, that is to say, by reason of the Crown or any person on behalf of the Crown or any lessee or lessees, having worked now or hereafter working any mines or having carried on or now or hereafter carrying on mining operations or having searched for, worked, won or removed or now or hereafter searching for, working, winning or removing any metals or minerals under, in or from the lands lying beneath the land leased or any part thereof, or on, in, under or from any other lands situated laterally to the land leased or any part thereof or the lands lying beneath those lands, and whether on or below the surface of those other lands and by reason of those acts and matters or in the course thereof the Crown reserves the liberty and authority for the Crown, any person on behalf of the Crown and any lessee or lessees from time to time to let down without payment of any compensation any part of the land leased or of the surface thereof.
- (15) The lessee shall comply with the provisions of the Local Government Act 1993, and of the ordinances made thereunder.

- (16) The lessee shall comply with the provisions of the Water Management Act 2000 and any regulations made in pursuance of that Act.
- (17) The lessee shall not erect or permit any person to erect any buildings or extend any existing buildings on the land leased except to the satisfaction of the Commissioner.
- (18) The lessee shall ensure that the land leased is kept in a neat and tidy condition to the satisfaction of the Commissioner and not permit refuse to accumulate on the land.
- (19) Upon termination or forfeiture of the lease the Commissioner may direct that the former lessee shall remove any structure or material from the land at his own cost and without compensation. Where such a direction has been given the former lessee shall leave the land in a clean and tidy condition free from rubbish and debris.
- (20) The lessee shall, within 1 year from the date of commencement of the lease or such further period as the Commissioner may allow, enclose the land leased, either separately or conjointly with other lands held in the same interest, with a suitable fence to the satisfaction of the Commissioner.
- (21) The lessee shall not obstruct or interfere with any reserves, roads or tracks on the land leased, or the lawful use thereof by any person.
- (22) The lessee shall erect gates on roads within the land leased when and where directed by the Commissioner for public use and shall maintain those gates together with approaches thereto in good order to the satisfaction of the Commissioner.
- (23) The right is reserved to the public of free access to, and passage along, the bank of any watercourse adjoining the land leased and the lessee shall not obstruct access or passage by any member of the public to or along the bank.
- (24) Any part of a reserve for travelling stock, camping or water supply within the land leased shall, during the whole currency of the lease, be open to the use of bona fide travellers, travelling stock, teamsters and carriers without interference or annoyance by the lessee and the lessee shall post in a conspicuous place on the reserve a notice board indicating for public information the purpose of such reserve and, in fencing the land leased, the lessee shall provide gates and other facilities for the entrance and exit of travelling stock, teamsters and others. The notice board, gates and facilities shall be erected and maintained to the satisfaction of the Commissioner. The lessee shall not overstock, wholly or in part, the areas leased within the reserve, the decision as to overstocking resting with the Commissioner.
- (25) The Crown shall not be responsible to the lessee or the lessee's successors in title for provision of access to the land leased.
- (26) The lessee shall comply with the provisions of the Native Vegetation Act 2003 and any regulations made in pursuance of that Act.
- (27) The lessee shall comply with requirements of section 18DA of the Western Lands Act 1901 which provides that except in circumstances referred to in subsection (3) of that section, cultivation of the land leased or occupied may not be carried out unless the written consent of the Department has first been obtained and any condition to which the consent is subject under subsection (6) is complied with.
- (28) Notwithstanding any other condition annexed to the lease, the lessee shall, in removing timber for the purpose of building, fencing or firewood, comply with the routine agricultural management activities listed in the Native Vegetation Act 2003.
- (29) The lessee shall not interfere with the timber on any of the land leased which is within a State forest, timber reserve or flora reserve unless authorisation has been obtained under the provisions of the Forestry Act 1916 and shall not prevent any person or persons duly authorised in that behalf from taking timber on the land leased. The lessee shall not have any property right in the timber on the land leased and shall not ringbark, kill, destroy or permit the killing or destruction of any timber unless authorised under the Forestry Act 1916 or unless approval has been issued in accordance with the Native Vegetation Act 2003, but the lessee may take such timber as the lessee may reasonably require for use on the land leased, or on any contiguous land held in the same interest, for building, fencing or firewood.
- (30) The lessee shall undertake any fuel management and/or provision of fire trail access in accordance with fire mitigation measures to the satisfaction of the NSW Rural Fire Service.
- (31) The lessee shall, as the Commissioner may from time to time direct, foster and cultivate on the land leased such edible shrubs and plants as the Commissioner may consider can be advantageously and successfully cultivated.
- (32) Whenever so directed by the Commissioner, the lessee shall, on such part or parts of the land leased as shall be specified in the direction, carry out agricultural practices, or refrain from agricultural practices, of such types and for such periods as the Commissioner may in the direction specify.
- (33) The lessee shall not overstock, or permit or allow to be overstocked, the land leased and the decision of the Commissioner as to what constitutes overstocking shall be final and the lessee shall comply with any directions of the Commissioner to prevent or discontinue overstocking.
- (34) The lessee shall, if the Commissioner so directs, prevent the use by stock of any part of the land leased for such periods as the Commissioner considers necessary to permit of the natural reseeding and regeneration of vegetation and, for that purpose, the lessee shall erect within the time appointed by the Commissioner such fencing as the Commissioner may consider necessary.
- (35) The lessee shall furnish such returns and statements as the Commissioner may from time to time require on any matter connected with the land leased or any other land (whether within or outside the Western Division) in which the lessee has an interest.

- (36) The lessee shall, within such time as may be specified by the Commissioner take such steps and measures as the Commissioner shall direct to destroy vermin and such animals and weeds as may, under any Act, from time to time be declared (by declaration covering the land leased) noxious in the Gazette and shall keep the land free of such vermin and noxious animals and weeds during the currency of the lease to the satisfaction of the Commissioner.
- (37) The lessee shall not remove or permit any person to remove gravel, stone, clay, shells or other material for the purpose of sale from the land leased unless the lessee or the person is the holder of a quarry license under regulations made under the Crown Lands Act 1989 or, in respect of land in a State forest, unless the lessee or the person is the holder of a forest materials licence under the Forestry Act 1916, and has obtained the special authority of the Minister to operate on the land, but the lessee may, with the approval of the Commissioner, take from the land such gravel, stone, clay, shells or other material for building and other purposes upon the land as may be required by the lessee.
- (38) The lessee shall comply with the provisions of the Protection of the Environment Operations Act 1997 particularly in relation to disposal of tailwaters or waters which may be contaminated with fertiliser, herbicide or pesticide or similar chemicals.
- (39) The lessee shall not clear any native vegetation within the area shown cross-hatched on the diagram hereunder unless written approval has been granted by the local Catchment Management Authority.
- (40) The lessee is authorised to conduct Irrigated cultivation of 174 ha shown cross-hatched on the attached diagram. Cultivation can only occur within the area indicated. Cultivation outside this area will only be allowable with the written consent of the Commissioner or Minister.
- (41) The lessee shall ensure that cultivation and associated activities do not interfere with any road formation within the allowable area.
- (42) The lessee shall not cultivate within the channel of incised drainage lines (other than man made structures) which carry water after storms in the channels, nor cultivate within a distance of 20 metres on either side of the banks of the channels, except when otherwise specified by the Western Lands Commissioner.
- (43) The lessee shall cease work immediately should any Aboriginal archaeological relics or sites be uncovered during the proposed works (Aboriginal Sites are protected under the National Parks and Wildlife Act 1974, and are extremely vulnerable to many kinds of agricultural development).
- (44) The lessee shall consider the requirements of the National Parks and Wildlife Act 1974 with regard to Aboriginal relics. Under Section 90 it is an offence to damage or destroy relics without prior consent of the Director-General of the National Parks and Wildlife Service (NPWS). If a site is discovered the lessee shall contact the Manager, Cultural Heritage Unit, National Parks and Wildlife Services on Phone (02) 6883 5324 OR AT 58-62 Wingewarra St, Dubbo.
- (45) The lessee shall establish windbreaks at his/her own expense, as may be ordered by the Western Lands Commissioner to provide adequate protection of the soil.
- (46) The lessee shall ensure that stubble and other crop residue is retained on the soil surface and shall not be burnt, except with the written approval of the Western Lands Commissioner or his delegate. Where such approval is granted, stubble burning shall be carried out with the approval as per requirements of the NSW Rural Fire Services.
- (47) The lessee shall undertake any appropriate measures, at his/her own expense, ordered by the Commissioner to rehabilitate any degraded cultivated areas.
- (48) The lessee shall not permanently transfer Irrigation water from the lease without the prior written permission of the Western Lands Commissioner.
- (49) The lessee shall contact the Environmental Protection Authority before disposing of any tailwater or water which may be contaminated with fertiliser, herbicide or pesticide. Disposal of tailwater into creeks and rivers is controlled by the Environment Protection Authority under the Clean Waters Act.
- (50) The lessee must ensure that sandhills and other soils with a surface texture of loamy sand or coarser are left uncultivated unless specifically approved by the commissioner.
- (51) Texture contrast (or duplex) soils are soil types which have a sandy to loamy topsoil abruptly overlaying a clay subsoil and are prone to scolding (producing claypans and hummocks). Land within 60 metres of any texture contrast or duplex soil area shall not be cultivated except in accordance with a plan approved by the Commissioner.
- (52) Areas with a slope greater than 2% shall not be cultivated until any soil conservation measures documented in a plan approved by the Commissioner have been implemented at the lessee's expense.
- (53) Cultivation and cropping are not to alter the natural flood regime. Crops are not to be protected by levees.
- SPECIALS CONDITIONS ATTACHED TO WESTERN LANDS LEASE NO. 14860**
- (54) The lessee shall take annual soil samples to monitor soil salinity, sodicity, boron and pH in proximity to soil moisture monitoring sites, as well as sites already showing moderate or high salinity levels. Samples should be taken from three depths down the soil profile, at 33 cm, 66 cm and 99 cm, or preferably from each soil layer (as has been surveyed);
- (55) The lessee shall undertake annual plant tissue analysis to monitor boron uptake, particularly in areas identified as having high soil boron concentrations; and
- (56) The lessee shall install test wells, particularly in lower lying areas, to ensure that water tables are not developing under irrigation. Test wells should be installed to a depth of approximately 1.5 - 2.0 metres, or to a maximum of 1.0 metre into a clay layer where possible. Test well readings should be taken prior to and 24 - 48 hours after an irrigation event.

(57) The lessee shall provide results of testing undertaken as required by Special Conditions 54, 55 and 56, as and when requested by the Department of Lands.



RESERVATION OF CROWN LAND

PURSUANT to section 87 of the Crown Lands Act 1989, the Crown Land specified in Column 1 of the Schedule hereunder, is reserved as specified opposite thereto in Column 2 of the Schedule.

KATRINA HODGKINSON, M.P.,
Minister for Primary Industries

SCHEDULE

<i>Column 1</i>	<i>Column 2</i>
Land District: Broken Hill.	Reserve No.: 1033068.
Local Government Area: Unincorporated.	Public Purpose: Heritage purposes and public recreation.
Locality: Silverton.	
Lot 7084, DP 757270#, Parish Bray, County Yancowinna.	
Area: About 260 hectares.	
File No.: 11/08882.	
Note: This reservation does not revoke any reserves or any other tenure.	

ESTABLISHMENT OF RESERVE TRUST

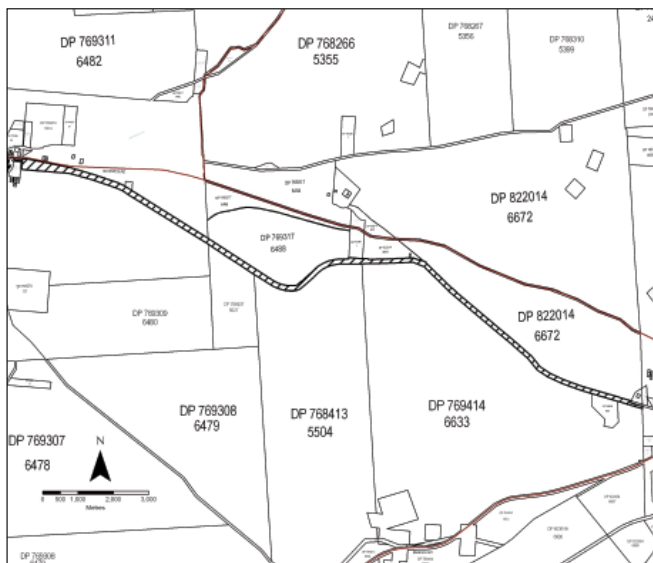
PURSUANT to section 92(1) of the Crown Lands Act 1989, the reserve trust specified in Column 1 of the Schedule hereunder, is established under the name stated in that Column and is appointed as trustee of the reserve specified opposite thereto in Column 2 of the Schedule.

KATRINA HODGKINSON, M.P.,
Minister for Primary Industries

SCHEDULE

<i>Column 1</i>	<i>Column 2</i>
BMX Bike Track Reserve Trust.	Reserve No. 1032948.
	Public Purpose: Public recreation.
	Notified: 24 June 2011.
	File No.: 11/06803.

Disclaimer: Please note that the above Lot number marked # is for Departmental use only and is shown hatched on diagram hereunder (refer also to plan 64-3015).



APPOINTMENT OF CORPORATION TO MANAGE RESERVE TRUST

PURSUANT to section 95 of the Crown Lands Act 1989, the corporation specified in Column 1 of the Schedule hereunder, is appointed to manage the affairs of the reserve trust specified opposite thereto in Column 2, which is trustee of the reserve referred to in Column 3 of the Schedule.

KATRINA HODGKINSON, M.P.,
Minister for Primary Industries

SCHEDULE

<i>Column 1</i>	<i>Column 2</i>	<i>Column 3</i>
Walgett Shire Council.	BMX Bike Track Reserve Trust.	Reserve No.: 1032948.
		Public Purpose: Public recreation.
		Notified: 24 June 2011.
		File No.: 11/06803.

ERRATUM

IN the notification appearing in the *New South Wales Government Gazette* of 8 July 2011, Folio's 4907-4910, appearing under the heading Alteration of Purpose / Conditions of a Western Lands Lease, (being Western Lands Lease 15114) the folio identifier should read 2/1166449.

For a term commencing the date of this notice.

WATER**WATER ACT 1912**

APPLICATIONS under section 10 of Part 2 of the Water Act 1912, being within a proclaimed (declared) local area under section 5(4) of the Water Act 1912.

Kevin THOMAS and Alison Jane BARRY for existing dams for conservation of water for domestic purposes (allocation via permanent transfer in the Brooks Creek Catchment, Lot 1, DP 125268 and Lot 2, DP 42317, Parish Bywong, County Murray – new licence reference 40SL071223 and Lot 1, DP 125268, Parish Bywong, County Murray). (New Licence Reference: 40SL071222). (GA1819557).

Any inquiries should be directed to (02) 6953 0700.

Written objections, from any local occupier or statutory authority within the proclaimed area, specifying the grounds and how their interests are affected, must be lodged with the NSW Office of Water, PO Box 156, Leeton NSW 2705, within 28 days of this publication.

S. F. WEBB,
Licensing Manager

Roads and Traffic Authority

ROAD TRANSPORT (SAFETY AND TRAFFIC MANAGEMENT) ACT 1999

ORDER

I, MICHAEL BUSHBY, Chief Executive of the Roads and Traffic Authority, in pursuance of section 47A of the Road Transport (Safety and Traffic Management) Act 1999, do, by this my Order, approve the following type of average speed detection device as an approved average speed detection device described hereunder:

Type of Device: Sensen Networks SenForce 101P.

Dated: 15 July 2011.

MICHAEL BUSHBY,
Chief Executive,
Roads and Traffic Authority

ROAD TRANSPORT (SAFETY AND TRAFFIC MANAGEMENT) ACT 1999

ORDER

I, MICHAEL BUSHBY, Chief Executive of the Roads and Traffic Authority, in pursuance of section 47A of the Road Transport (Safety and Traffic Management) Act 1999, do, by this my Order, approve the following type of average speed detection device as an approved average speed detection device as described hereunder:

Type of Device: SpeedPoints.

Dated: 22 July 2011.

MICHAEL BUSHBY,
Chief Executive,
Roads and Traffic Authority

ROAD TRANSPORT (GENERAL) ACT 2005

Notice under Clause 20 of the Road Transport (Mass, Loading and Access) Regulation 2005

DUBBO CITY COUNCIL, in pursuance of Division 4 of Part 2 of the Road Transport (Mass, Loading, Access) Regulation 2005, by this Notice, specify the routes and areas on or in which 25 metre B-Doubles may be used subject to any requirements or conditions set out in the Schedule.

Dated: 22 July 2011.

MARK RILEY,
General Manager,
Dubbo City Council
(by delegation from the Minister for Roads)

SCHEDULE

1. Citation

This Notice may be cited as Dubbo City Council 25 Metre B-Double Route Notice No. 01/2011.

2. Commencement

This Notice takes effect on the date of gazettal.

3. Effect

This Notice remains in force until 5 July 2012 unless it is amended or repealed earlier.

4. Application

This Notice applies to those 25 metre B-Double vehicles which comply with Schedule 1 of the Road Transport (Mass, Loading and Access) Regulation 2010 and Schedule 2 of the Road Transport (Vehicle Registration) Regulation 2007.

5. Routes

<i>Type</i>	<i>Road No.</i>	<i>Road Name</i>	<i>Starting Point</i>	<i>Finishing Point</i>
25.	000.	Obley Road, Dubbo.	Newell Highway.	Benolong Road.
25.	000.	Benolong Road, Dubbo.	Obley Road.	Property "Cumboogle" and return.

ROAD TRANSPORT (GENERAL) ACT 2005

Notice under Clause 20 of the Road Transport (Mass, Loading and Access) Regulation 2005

GREATER HUME SHIRE COUNCIL, in pursuance of Division 4 of Part 2 of the Road Transport (Mass, Loading, Access) Regulation 2005, by this Notice, specify the routes and areas on or in which 4.6 metre High Vehicles may be used subject to any requirements or conditions set out in the Schedule.

Dated: 4 July 2011.

STEVEN PINNUCK,
General Manager,
Greater Hume Shire Council
(by delegation from the Minister for Roads)

SCHEDULE
1. Citation

This Notice may be cited as Greater Hume Shire Council 4.6 Metre High Vehicle Route Notice No. 1/2011.

2. Commencement

This Notice takes effect on the date of gazettal.

3. Effect

This Notice remains in force until 31st December 2012 unless it is amended or repealed earlier.

4. Application

This Notice applies to those 4.6 metre high vehicles which comply with Schedule 1 of the Road Transport (Mass, Loading and Access) Regulation 2005 and Schedule 2 of the Road Transport (Vehicle Registration) Regulation 2007.

5. Routes

<i>Type</i>	<i>Road Name</i>	<i>Starting Point</i>	<i>Finishing Point</i>
4.6m.	Millswood Road, Holbrook.	MR211 Wagga Road.	Bath Street.
4.6m.	Bath Street, Holbrook.	Millswood Road.	Bond Street.

ROAD TRANSPORT (GENERAL) ACT 2005

Notice under Clause 20 of the Road Transport (Mass, Loading and Access) Regulation 2005

GILGANDRA SHIRE COUNCIL, in pursuance of Division 4 of Part 2 of the Road Transport (Mass, Loading, Access) Regulation 2005, by this Notice, specify the routes and areas on or in Road Train may be used subject to any requirements or conditions set out in the Schedule.

Dated: 26 July 2011.

P. A. MANN,
General Manager,
Gilgandra Shire Council
(by delegation from the Minister for Roads)

SCHEDULE**1. Citation**

This Notice may be cited as Gilgandra Shire Council Road Train route Notice No. 3/2011.

2. Commencement

This Notice takes effect on the date of gazettal.

3. Effect

This Notice remains in force until 31 December 2012 unless it is amended or repealed earlier.

4. Application

This Notice applies to those Road Trains vehicles which comply with Schedule 1 of the Road Transport (Mass, Loading and Access) Regulation 2005 and Schedule 2 of the Road Transport (Vehicle Registration) Regulation 2007.

5. Routes

<i>Type</i>	<i>Road No.</i>	<i>Road Name</i>	<i>Starting Point</i>	<i>Finishing Point</i>	<i>Conditions</i>
RT.	MR 572.	Narromine – Eumungerie Road, Gilgandra Shire.	Intersection with Newell Highway at Eumungerie.	Gilgandra Shire – Dubbo City Council boundary.	Trial until end 2012.
RT.	MR 572.	Narromine – Eumungerie Road, Gilgandra Shire.	Gilgandra Shire – Dubbo City Council boundary.	Narromine Shire – Gilgandra Shire boundary.	Trial until end 2012.

Other Notices

ASSOCIATIONS INCORPORATION ACT 2009

Notice under Section 601AC (2) of the Corporations Act 2001 as Applied by Section 64 of the Associations Incorporation Act 2009

NOTICE is hereby given that the Incorporated Association mentioned below will be deregistered when three months have passed since the publication of this notice.

Southern Highlands Gymnastics Incorporated (In Liquidation) – Inc9889834.

Dated this 25th day of July 2011.

R. LUNNEY,
Delegate of the Director-General,
Department of Services,
Technology & Administration

ASSOCIATIONS INCORPORATION ACT 2009

Reinstatement of Cancelled Association Pursuant to Section 84

TAKE notice that the incorporation of OPEN DOOR KOREAN CULTURAL SOCIETY INCORPORATED (Y2744707), cancelled on 22 February 2008, is reinstated pursuant to section 84 of the Associations Incorporation Act 2009.

Dated this 26th day of July 2011.

ROBYNE LUNNEY,
A/Manager,
Case Management,
Registry of Co-operatives & Associations,
NSW Fair Trading,
Department of Finance & Services

ASSOCIATIONS INCORPORATION ACT 2009

Cancellation of Incorporation Pursuant to Section 72

TAKE notice that the incorporation of the following associations is cancelled by this notice pursuant to section 72 of the Associations Incorporation Act 2009.

Cancellation is effective as at the date of gazettal.

Friends of Cockatoo Island Incorporated – Y2349124
Dry River Dinghy Sailing Club Inc – Y1199414
New England Film & Sound Archive Inc – Inc9881272
D.B.C. Incorporated – Inc9883888
The Probus Club of Castle Hill Incorporated – Y0269819
Illawarra Womens Football Association Incorporated – Y1050413
Tarago Hall Association Inc – Y1159626
Kiama Affordable Retirement Accommodation Association Inc – Inc9883477
Combined Rotary Clubs of Port Macquarie Hastings Carnival of the Pines Incorporated – Inc9887056
Hunter Region Open Heart Association Incorporated – Inc9875876

Association of Wall and Ceiling Industries of Australia & New Zealand Incorporated – Inc9887711

Travel Industry Careers Association Inc – Inc9887295

Illawarra Junior Football Association Incorporated – Y0579212

Fowlers/Wagra Creek Landcare Group Inc – Y1318439

Australian Road Transport Heritage Centre Incorporated – Inc9893293

sutherland district trade union golf club incorporated – Inc9875874

Probus Club of Wellington Incorporated – Y2501938

Kazserve Incorporated – Y2849442

Hydro Kurri Kurri 25-Year Club Incorporated – Inc9886963

Australian Mohair Growers Incorporated – Inc9890088

Baptist Vision Incorporated – Inc9884674

Dated 22nd day of July 2011.

ROBYNE LUNNEY,
A/Manager,
Financial Analysis,
Registry of Co-operatives & Associations,
NSW Fair Trading,
Department of Finance & Services

CO-OPERATIVE HOUSING AND STARR-BOWKETT SOCIETIES ACT 1998

Notice Under Section 601AC of the Corporations Law as applied by Section 177 of the Co-Operative Housing and Starr-Bowkett Societies Act 1998

NOTICE is hereby given that the co-operative mentioned below will be deregistered when three months have passed since the publication of this notice:

Starr-Bowkett Co-operative Home Loans
Society No. 3 Ltd

Dated this twenty-seventh day of July 2011.

R. LUNNEY,
Delegate of the Registrar of Co-operatives

GEOGRAPHICAL NAMES ACT 1966

Notice of Discontinuation of Name in the Randwick Local Government Area

PURSUANT to the provisions of section 14 of the Geographical Names Act 1966, the Geographical Names Board hereby notifies that it has this day discontinued the name McKAY SPORTSFIELD for a reserve located in the Randwick Local Government Area.

The position and extent of this feature is recorded within the Geographical Names Register of New South Wales. This information can be accessed through the Board's website at www.gnb.nsw.gov.au.

KEVIN RICHARDS,
Acting Secretary

Geographical Names Board,
PO Box 143, Bathurst NSW 2795.

GEOGRAPHICAL NAMES ACT 1966

Notice to Create a New Address Locality
Within the Blacktown Local Government Area

PURSUANT to the provisions of section 10 of the Geographical Names Act 1966, the Geographical Names Board hereby notifies that it has this day created a new address locality named BUNGARRIBEE in the Blacktown Local Government Area as shown on map GNB3725-3.

The position and extent of these features are shown in the Geographical Names Register of New South Wales which can be viewed on the Geographical Names Board internet site at www.gnb@nsw.gov.au

KEVIN RICHARDS,
Acting Secretary

Geographical Names Board,
PO Box 143, Bathurst NSW 2795

GEOGRAPHICAL NAMES ACT 1966**ERRATUM**

IN the notice referring to the amendment of Address Locality Names and Boundaries in the Forbes Local Government Area, Folio 5009, 15 July 2011, the name Carrawabitty was spelt incorrectly. The correct spelling is Carrawabbity. This notice corrects that error.

KEVIN RICHARDS,
Acting Secretary

Geographical Names Board,
PO Box 143, Bathurst NSW 2795

NATIONAL PARKS AND WILDLIFE ACT 1974**Bridge Reserve Aboriginal Place**

IN pursuance of the powers vested in me under section 84 of the National Parks and Wildlife Act 1974, I, the Minister for the Environment and Heritage, do, by this my order, declare such of the lands described hereunder as an Aboriginal Place. The place shall be known as the Bridge Reserve Aboriginal Place.

It is my opinion that this place is or was of special significance to Aboriginal culture. The values for which the Aboriginal Place is significant to Aboriginal culture include it being a place for reflection on the spiritual link to ancestors and of the impacts that early exploration and settlement of the area had on Aboriginal culture and communities. It was a living and camping place for Aboriginal families for many generations and is still utilised today as a source of bush foods and natural medicines. The area is a teaching place and acts as a bush school where children learn from Elders of their ancestors, cultural practices and history, as well as being used for educating the wider community about Aboriginal culture.

Activities which might harm or desecrate this Aboriginal Place include, but are not limited to, the following: the erection of a building in the area; the carrying out of a work in, on or under the area; the subdivision of the area; and, the clearing of native vegetation in the area.

Should any activities that may cause harm (harm includes destroy, deface or damage) to this Aboriginal Place be contemplated, consent should be sought from the Director General, Department of Premier and Cabinet. Activities or works for the conservation or protection of the Aboriginal

Place that are carried out by an officer of the Office of Environment and Heritage or under the direction of such an officer, in accord with section 87A (a) of the Act may be exempt.

ROBYN PARKER, M.P.,
Minister for the Environment

GOD SAVE THE QUEEN!

SCHEDULE

Land District – Dubbo; LGA – Narromine

County of Ewenmar, Parish of Eurombedah, about 10.52 hectares, being Lot 68 in DP 752581. Papers: OEH/FIL10/3349

NATIONAL PARKS AND WILDLIFE ACT 1974**Illawarra Escarpment State Conservation Area
Draft Plan of Management**

A draft plan of management for the above park has been prepared and is available free of charge from the NPWS Illawarra Area Office on the ground floor, State Office Block, 84 Crown Street, Wollongong (phone 4223 3000); the NPWS office at 55 Graham Street, Nowra (phone 4423 2170); Minnamurra Rainforest Visitor Centre, Minnamurra Falls Road, Jamberoo (phone 4236 0469) and Royal National Park Visitor Centre, Farnell Avenue, Audley (phone 9542 0666). The plan may also be viewed at Wollongong Central Library, 41 Burelli Street, Wollongong; Corrimall Library, Short Street, Corrimall; Dapto Library, Ribbonwood Centre, 93-109 Princes Highway, Dapto and on the website: www.environment.nsw.gov.au/consult.

Submissions on the plan must be received by the Area Manager, NPWS, PO Box 5436, Wollongong NSW 2520, by 31 October 2011.

All submissions received by NPWS are a matter of public record and are available for public inspection upon request. Your comments on this plan may contain information that is defined as "personal information" under the NSW Privacy and Personal Information Protection Act 1998. The submission of personal information with your comments is voluntary.

PESTICIDES ACT 1999**Notice under Section 48 (4)**

NOTICE is hereby given, pursuant to section 48 (4) of the Pesticides Act 1999, that I have granted an Aircraft (Pesticide Applicator) Licence, particulars of which are stated in the Schedule.

SEAN NUNAN,
Team Leader, Licensing and Registration,
Office of Environment and Heritage
(by delegation)

SCHEDULE**Aircraft (Pesticide Applicator) Licence**

<i>Name and address of licensee</i>	<i>Date of granting of licence</i>
Saunders Airwork Pty Ltd, 420 Tindal Road, Eatonsville NSW 2460.	25 July 2011.

RETENTION OF TITLE

HER Excellency the Governor, by deputation of Her Majesty the Queen, has been pleased to approve of the retention of the title "Honourable" by Mrs Barbara PERRY, M.P., who served as a New South Wales Government Minister from 11 April 2007 to 5 September 2008, from 8 September 2008 to 4 December 2009 and from 8 December 2009 to 28 March 2011.

RETENTION OF TITLE

HER Excellency the Governor, by deputation of Her Majesty the Queen, has been pleased to approve of the retention of the title "Honourable" by Ms Verity FIRTH, who served as a New South Wales Government Minister from 2 April 2007 to 5 September 2008, from 8 September 2008 to 4 December 2009 and from 8 December 2009 to 28 March 2011.

SUPREME COURT PRACTICE NOTE SC EQ 1

Supreme Court Equity Division – Case Management

Commencement

1. This Practice Note was issued on 26 July 2011 and commences on 1 August 2011.

Application

2. This Practice Note applies to all cases in the Equity Division that are case managed by the Registrar in Equity.

Role of the Registrar in Case Management

3. The Registrar in Equity will manage the cases in the Division with the aim of ensuring the just, quick and cheap resolution of the real issues between the parties.
4. The Registrar in Equity case manages proceedings each day at 9am or 9.15 am. The times for the commencement of directions and/or special fixtures and the Court location may change and Practitioners and parties should always check the daily Court Lists prior to attendance at Court.

The Role of Practitioners in Case Management

5. The Court's expectations of Practitioners appearing before the Registrar in Equity include that:
 - 5.1. they have advised their clients of the effect of the provisions of the sections 56 to 61 inclusive of the Civil Procedure Act 2005;
 - 5.2. they will carefully review the case for the purpose of informing the Court as early as practicable of: a suitable date for mediation; the suitability of reference out of all or some of the issues; and/or for the use of a single expert; or a Court Appointed Expert; or the use of an appropriate concurrent evidence process;
 - 5.3. they will assist the Court to prepare the case for hearing by putting in place a timetable that will take the matter up to a date for hearing with the aim of having as few directions hearings as possible.
 - 5.4. agreement will be reached on a timetable for the preparation of matters for trial and/or reference and/or mediation and Consent Orders will be handed up during the directions hearing;

- 5.5. trial counsel will be briefed as early as possible and consultation will occur between respective counsel and/or solicitors to ensure accurate estimates for trial are given when the matter is set down for hearing;
- 5.6. if there is slippage in an agreed timetable, the parties will agree to an amendment of that timetable without the need for intervention by the Court and forward a Consent Order to the Registrar so that Orders may be made in Chambers or the matter re-listed for further directions;
- 5.7. requests for Court intervention in relation to timetabling will only be sought rarely when, for good reason, agreement has proved to be impossible;
- 5.8. there will be sensible co-operation between the Practitioners for the respective parties in preparing the Court Book, referred to in the Usual Order for Hearing in Annexure A to this Practice Note, so that agreement is reached on the most efficient and cost-effective method of preparing it.

The Role of Self-Represented Parties in Case Management

6. Any party that appears before the Registrar without legal representation must make themselves aware of the effect of the provisions of sections 56 to 61 inclusive of the Civil Procedure Act 2005. The Court expects self-represented parties to comply with paragraphs 5.2–5.4 and 5.6–5.8 of this Practice Note in the same manner as Practitioners.

Affidavits

7. Affidavits in the main case are not filed with the Court until final hearing. Provision should be made in the timetables for service (not filing) of those affidavits. Affidavits in support of Notices of Motion are filed with the Court and provision should be made in the timetables for the filing and service of those affidavits.

Expert Evidence

8. In any case where expert assistance to the Court will be necessary for the determination of the real issues in dispute the parties are to provide to the Registrar a Consent Order setting out agreement that leave to call expert evidence should be granted and including:
 - (a) the issue(s) in respect of which the Court will need expert assistance;
 - (b) the name(s) of and field of expertise of any proposed witness(es) who is (are) to assist the Court;
 - (c) the questions to be answered or the issues to be addressed by the expert(s);
 - (d) a timetable for the preparation of the expert report(s) including, if there is more than one expert in a particular field, the date by which the experts are to meet and the date for the provision to the parties of the joint report;
 - (e) a note as to whether the case is suitable for the expert assistance to be provided in concurrent session.
9. If there is a dispute about whether expert assistance to the Court is required for the determination of the real issues in dispute and/or whether leave to call expert evidence should be granted, the Registrar will refer the dispute to the Chief Judge in Equity or another judge of the Division nominated by the Chief Judge.

Consent Orders

10. To facilitate the just, quick and cheap resolution of matters Consent Orders will be made by the Registrar in Chambers on application in writing, electronically or otherwise. When the parties request the Registrar to make Consent Orders in Chambers, it is imperative that those orders include the vacation of any date for directions hearings or the hearing of motions that the parties no longer wish to maintain and provision for a future listing.

Slippage

11. If there is a failure to comply with any of the orders in the Usual (or Modified) Order for Hearing, the parties must re-list the matter before the Registrar (or the Trial Judge) or alternatively file Consent Orders with the Registrar (or the Trial Judge) to adjust the timetable to ensure the hearing date is not jeopardised.

Usual Order for Hearing

12. When the matter is set down for hearing the Registrar will make the Usual Order for Hearing contained in Annexure A to this Practice Note. If for any reason the parties are of the view that the Usual for Order for Hearing should be modified, they must provide a Consent Modified Order for Hearing on the day the matter is set down for hearing.
13. If it is not possible to agree on a Consent Modified Order for Hearing, application should be made to the Registrar to modify the Usual Order for Hearing in the form of a draft order to be provided to the Registrar together with the detail of the basis for such modification.
14. Notwithstanding the making of the Usual (or Modified) Order for Hearing, the Trial Judge may notify the parties that a pre-trial direction will be held prior to the hearing date.

T. F. BATHURST,
Chief Justice of New South Wales
26 July 2011

Related information

See also:

Supreme Court Practice Note SC Eq 8 – Urgent Matters in the Equity Division
Civil Procedure Act 2005

Amendment history

- 1 August 2011: This Practice Note replaces the previous version of SC Eq 1 that was issued on 14 October 2009.
- 14 October 2009: This Practice Note replaces the previous version of SC Eq 1 that was issued on 17 August 2005.

ANNEXURE A**USUAL ORDER FOR HEARING**

By no later than 3 working days before the trial date the parties are to provide to the Associate to the Trial Judge a Court Book consisting of all evidence, any objections thereto (limited to those that are essential having regard in particular to s 190 (3) of the Evidence Act 1995) and a short outline of submissions.

MOUNT PANORAMA MOTOR RACING ACT 1989

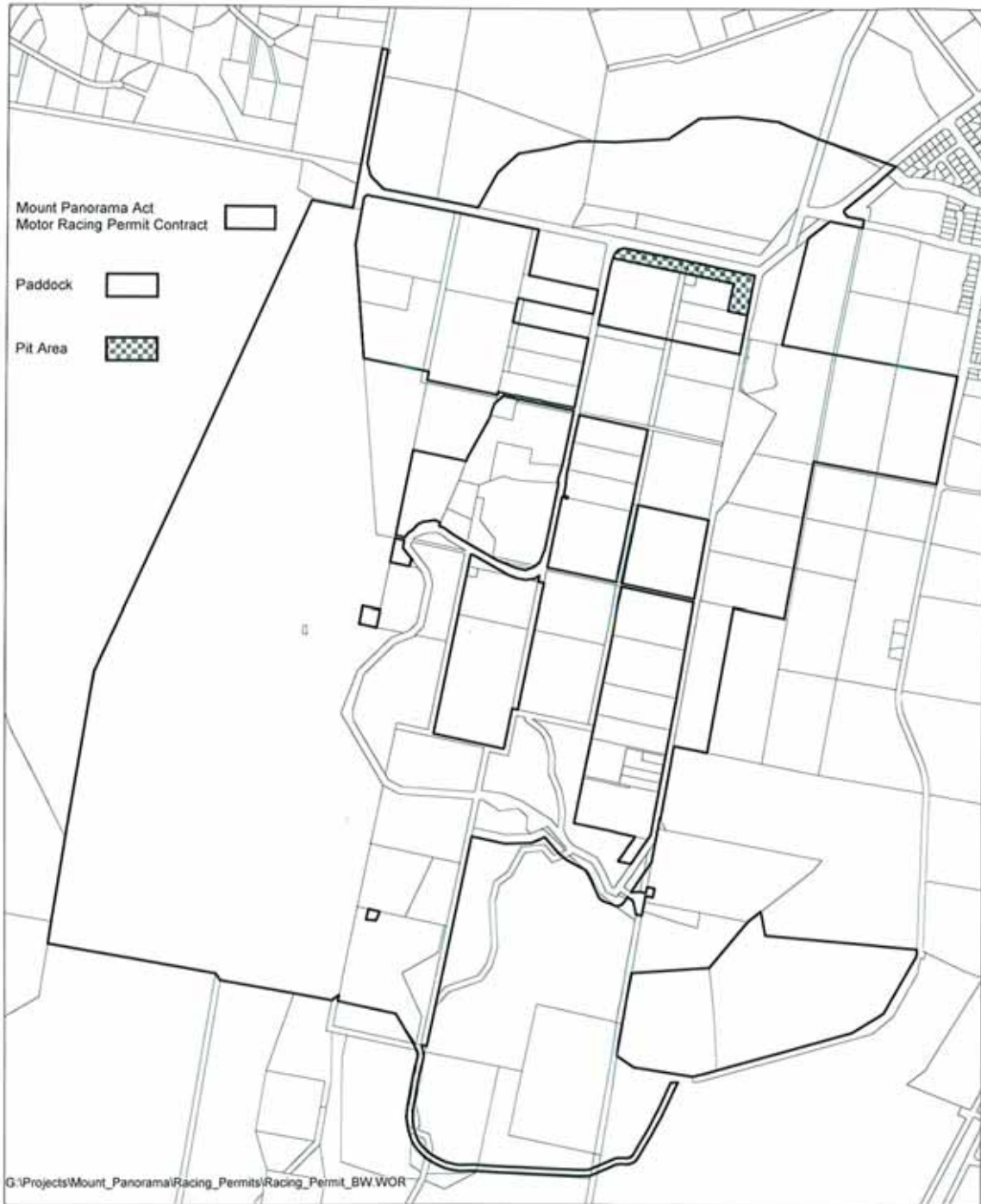
Conduct of Motor Racing and Associated Events
Mount Panorama

IN pursuance of the provisions of section 4 of the Mount Panorama Motor Racing Act 1989, I declare that the lands, as shown by hatching on the diagram hereunder, shall constitute the Mount Panorama Circuit for the purpose of motor racing, practice and associated events during the period 6 October to 9 October 2011, both dates inclusive.

GRAHAM ANNESLEY, M.P.,
Minister for Sport and Recreation

BATHURST REGIONAL COUNCIL

Mount Panorama Motor Racing Act - Permit
V8 Supercar Bathurst 1000 Event



G:\Projects\Mount_Panorama\Racing_Permits\Racing_Permit_BW.WOR

Bathurst Regional Council expressly disclaims all liability for errors or omissions of any kind whatsoever, or any loss, damage or other consequence which may arise from any person relying on information in this Plan.

Date 30/05/2011

Note: The colours on this Plan do not indicate zones under the Bathurst Local Environmental Plan 1997.



PROPERTY, STOCK AND BUSINESS AGENTS ACT 2002

Notification Under Section 98 (1) (b)

I, PAUL HOLLIS, Manager, Strategy and Resources, as delegate of the Director-General, give notice, under section 98 (1) (b) of the Property, Stock and Business Agents Act 2002, that the licensees specified in Column One of the Schedule, hold in an account kept at the authorised deposit-taking institution specified in Column Two of the Schedule, the amount of money specified in Column Three of the Schedule, for or on behalf of the person specified in Column Four of the Schedule.

If the money is not paid out of the trust account in which it is held within three months after the date of publication of this notice in the *New South Wales Government Gazette*, the person holding the money will be required to pay it to the Director-General.

PAUL HOLLIS,
Manager, Strategy and Resources,
NSW Fair Trading,
Department of Finance and Services
Delegate of the Director-General

SCHEDULE

<i>Name of Licensee (Column One)</i>	<i>Name of authorised deposit taking institution (Column Two)</i>	<i>Amount (Column Three)</i>	<i>Name of person money is held for or on behalf of (Column Four)</i>
ANDREWS, TIMOTHY DAVID	National Australia Bank Limited	\$200.00	Van Heerden & Coco Super
ATKINSON, Gregory John	Westpac Banking Corporation	less than \$10.00	unknown
ATKINSON, Gregory John	Westpac Banking Corporation	less than \$40.00	unknown
ATKINSON, Gregory John	Westpac Banking Corporation	less than \$40.00	unknown
ATKINSON, Gregory John	Westpac Banking Corporation	less than \$50.00	unknown
BARANOOK PTY LTD	National Australia Bank Limited	\$145.00	Michael Crawford
BARANOOK PTY LTD	National Australia Bank Limited	\$145.00	Simon Symeou
BARCLAY REAL ESTATE PTY LTD	Macquarie Bank Limited	less than \$10.00	unknown
BARCLAY REAL ESTATE PTY LTD	Macquarie Bank Limited	less than \$20.00	A Darveniza
BARCLAY REAL ESTATE PTY LTD	Macquarie Bank Limited	less than \$20.00	unknown
BARCLAY REAL ESTATE PTY LTD	Macquarie Bank Limited	less than \$20.00	unknown
BARCLAY REAL ESTATE PTY LTD	Macquarie Bank Limited	less than \$30.00	J Millinton
BARCLAY REAL ESTATE PTY LTD	Macquarie Bank Limited	less than \$40.00	M Davies
BARCLAY REAL ESTATE PTY LTD	Macquarie Bank Limited	less than \$40.00	unknown
BARCLAY REAL ESTATE PTY LTD	Macquarie Bank Limited	less than \$50.00	Patrick Ivory
BARCLAY REAL ESTATE PTY LTD	Macquarie Bank Limited	less than \$50.00	A James & J Gardiner
BARCLAY REAL ESTATE PTY LTD	Macquarie Bank Limited	\$58.56	Samantha & Lynette Moodley
BARCLAY REAL ESTATE PTY LTD	Macquarie Bank Limited	\$60.00	unknown

<i>Name of Licensee (Column One)</i>	<i>Name of authorised deposit taking institution (Column Two)</i>	<i>Amount (Column Three)</i>	<i>Name of person money is held for or on behalf of (Column Four)</i>
BARCLAY REAL ESTATE PTY LTD	Macquarie Bank Limited	\$74.30	Jessica Love & Brooke Horton
BARCLAY REAL ESTATE PTY LTD	Macquarie Bank Limited	\$75.70	Ian Simpson
BARCLAY REAL ESTATE PTY LTD	Macquarie Bank Limited	\$80.24	unknown
BARCLAY REAL ESTATE PTY LTD	Macquarie Bank Limited	\$100.00	unknown
BARCLAY REAL ESTATE PTY LTD	Macquarie Bank Limited	\$100.00	unknown
BARCLAY REAL ESTATE PTY LTD	Macquarie Bank Limited	\$115.00	unknown
BARCLAY REAL ESTATE PTY LTD	Macquarie Bank Limited	\$120.00	unknown
BARCLAY REAL ESTATE PTY LTD	Macquarie Bank Limited	\$143.00	unknown
BARCLAY REAL ESTATE PTY LTD	Macquarie Bank Limited	\$167.55	Julie Everitt
BARCLAY REAL ESTATE PTY LTD	Macquarie Bank Limited	\$230.00	unknown
BARCLAY REAL ESTATE PTY LTD	Macquarie Bank Limited	\$230.00	unknown
BARCLAY REAL ESTATE PTY LTD	Macquarie Bank Limited	\$240.00	unknown
BARCLAY REAL ESTATE PTY LTD	Macquarie Bank Limited	\$240.00	unknown
BARCLAY REAL ESTATE PTY LTD	Macquarie Bank Limited	\$240.00	unknown
BARCLAY REAL ESTATE PTY LTD	Macquarie Bank Limited	\$240.00	unknown
BARCLAY REAL ESTATE PTY LTD	Macquarie Bank Limited	\$240.00	unknown
BARCLAY REAL ESTATE PTY LTD	Macquarie Bank Limited	\$240.00	unknown
BARCLAY REAL ESTATE PTY LTD	Macquarie Bank Limited	\$240.00	unknown
BARCLAY REAL ESTATE PTY LTD	Macquarie Bank Limited	\$240.00	unknown
BARCLAY REAL ESTATE PTY LTD	Macquarie Bank Limited	\$240.00	unknown
BARCLAY REAL ESTATE PTY LTD	Macquarie Bank Limited	\$240.00	unknown
BARCLAY REAL ESTATE PTY LTD	Macquarie Bank Limited	\$240.00	unknown
BARCLAY REAL ESTATE PTY LTD	Macquarie Bank Limited	\$245.00	unknown
BARCLAY REAL ESTATE PTY LTD	Macquarie Bank Limited	\$260.00	unknown

<i>Name of Licensee (Column One)</i>	<i>Name of authorised deposit taking institution (Column Two)</i>	<i>Amount (Column Three)</i>	<i>Name of person money is held for or on behalf of (Column Four)</i>
BARCLAY REAL ESTATE PTY LTD	Macquarie Bank Limited	\$280.00	unknown
BARCLAY REAL ESTATE PTY LTD	Macquarie Bank Limited	\$280.70	Philip McKewin
BARCLAY REAL ESTATE PTY LTD	Macquarie Bank Limited	\$300.00	unknown
BARCLAY REAL ESTATE PTY LTD	Macquarie Bank Limited	\$304.11	The Estate of the late Robert Oxley
BARCLAY REAL ESTATE PTY LTD	Macquarie Bank Limited	\$380.00	unknown
BARCLAY REAL ESTATE PTY LTD	Macquarie Bank Limited	\$510.00	unknown
BARCLAY REAL ESTATE PTY LTD	Macquarie Bank Limited	\$510.00	unknown
BARCLAY REAL ESTATE PTY LTD	Macquarie Bank Limited	\$560.12	D Scott
BARCLAY REAL ESTATE PTY LTD	Macquarie Bank Limited	\$626.00	unknown
BARCLAY REAL ESTATE PTY LTD	Macquarie Bank Limited	\$700.14	unknown
BARCLAY REAL ESTATE PTY LTD	Macquarie Bank Limited	\$740.11	unknown
BARCLAY REAL ESTATE PTY LTD	Macquarie Bank Limited	\$800.07	unknown
BARCLAY REAL ESTATE PTY LTD	Macquarie Bank Limited	\$800.19	unknown
BARCLAY REAL ESTATE PTY LTD	Macquarie Bank Limited	\$1,120.00	unknown
BIRD, Rodney David	ANZ	less than \$10.00	Mr M Johnson & Ms L Taylor
BIRD, Rodney David	ANZ	less than \$30.00	Ms D Williams
BIRD, Rodney David	ANZ	\$274.15	Cessnock City Council
BIRD, Rodney David	ANZ	\$525.82	Mr S Davy & Ms L Costello
BIRD, Rodney David	ANZ	\$789.85	unknown
BIRD, Rodney David	ANZ	\$1,317.03	unknown
BRAID, Andrew James	Westpac Banking Corporation	less than \$50.00	R Previterra
BRAID, Andrew James	Westpac Banking Corporation	\$75.18	C Pratt
CENTRAL COAST PROPERTY MANAGEMENT P/L	Westpac Banking Corporation	less than \$10.00	Lisa Kells
CENTRAL COAST PROPERTY MANAGEMENT P/L	Westpac Banking Corporation	less than \$10.00	Mark Moldre
CENTRAL COAST PROPERTY MANAGEMENT P/L	Westpac Banking Corporation	less than \$10.00	Ronald Kerr
CENTRAL COAST PROPERTY MANAGEMENT P/L	Westpac Banking Corporation	less than \$10.00	Tamara Saye & Larissa Pickup

<i>Name of Licensee (Column One)</i>	<i>Name of authorised deposit taking institution (Column Two)</i>	<i>Amount (Column Three)</i>	<i>Name of person money is held for or on behalf of (Column Four)</i>
CENTRAL COAST PROPERTY MANAGEMENT P/L	Westpac Banking Corporation	less than \$10.00	Daniel Urzi & Holy Sellings
CENTRAL COAST PROPERTY MANAGEMENT P/L	Westpac Banking Corporation	less than \$10.00	Lahey Constructions
CENTRAL COAST PROPERTY MANAGEMENT P/L	Westpac Banking Corporation	less than \$10.00	Cy Morris, Khan Morris & Todd Huntingford
CENTRAL COAST PROPERTY MANAGEMENT P/L	Westpac Banking Corporation	less than \$10.00	Sarah Jones
CENTRAL COAST PROPERTY MANAGEMENT P/L	Westpac Banking Corporation	less than \$10.00	Matthew Attwood & Joanne Lane
CENTRAL COAST PROPERTY MANAGEMENT P/L	Westpac Banking Corporation	less than \$10.00	Leigh Edward & Aleah Young
CENTRAL COAST PROPERTY MANAGEMENT P/L	Westpac Banking Corporation	less than \$50.00	David Savieri
CENTRAL COAST PROPERTY MANAGEMENT P/L	Westpac Banking Corporation	\$63.86	Nita & Shaun Brodell
CENTRAL COAST PROPERTY MANAGEMENT P/L	Westpac Banking Corporation	\$75.00	Joanne Lambert
CENTRAL COAST PROPERTY MANAGEMENT P/L	Westpac Banking Corporation	\$75.80	David & Dianna Sherwood
CENTRAL COAST PROPERTY MANAGEMENT P/L	Westpac Banking Corporation	\$80.00	Stephen Ford & Carly Wheatland
CENTRAL COAST PROPERTY MANAGEMENT P/L	Westpac Banking Corporation	\$85.71	Lyndsay Anic
CENTRAL COAST PROPERTY MANAGEMENT P/L	Westpac Banking Corporation	\$89.28	Robyn Winkler
CENTRAL COAST PROPERTY MANAGEMENT P/L	Westpac Banking Corporation	\$92.00	Darren & Amanda Watts
CENTRAL COAST PROPERTY MANAGEMENT P/L	Westpac Banking Corporation	\$114.29	Merelyn Broadstock
CENTRAL COAST PROPERTY MANAGEMENT P/L	Westpac Banking Corporation	\$119.00	Francine Tobin & Emma Hall
CENTRAL COAST PROPERTY MANAGEMENT P/L	Westpac Banking Corporation	\$120.00	Phillip Davies
CENTRAL COAST PROPERTY MANAGEMENT P/L	Westpac Banking Corporation	\$132.43	Maxine Harries
CENTRAL COAST PROPERTY MANAGEMENT P/L	Westpac Banking Corporation	\$135.71	Andrew Whyte
CENTRAL COAST PROPERTY MANAGEMENT P/L	Westpac Banking Corporation	\$160.52	Kylie Hangan
CENTRAL COAST PROPERTY MANAGEMENT P/L	Westpac Banking Corporation	\$167.98	Kursty Thompson
CENTRAL COAST PROPERTY MANAGEMENT P/L	Westpac Banking Corporation	\$203.36	Stephen & Julie Pilgrim
CENTRAL COAST PROPERTY MANAGEMENT P/L	Westpac Banking Corporation	\$228.57	Rodney Lennon
CHAPMAN, Colin David	Macquarie Bank Limited	less than \$10.00	Calvin Champness

<i>Name of Licensee (Column One)</i>	<i>Name of authorised deposit taking institution (Column Two)</i>	<i>Amount (Column Three)</i>	<i>Name of person money is held for or on behalf of (Column Four)</i>
CHRISTOPHER PETER WILLIAM ANDREWS	National Australia Bank Limited	less than \$20.00	Mr Martin
CHRISTOPHER PETER WILLIAM ANDREWS	National Australia Bank Limited	\$54.12	Mr Watson
CHUNG, Beatrix	Westpac Banking Corporation	less than \$20.00	Christine Julia Tua
CHUNG, Beatrix	Westpac Banking Corporation	\$50.00	Bonnie Lee Chaplin & Lewis Tait-Dix
CHUNG, Beatrix	Westpac Banking Corporation	\$54.29	Yann-chung Chen & Wei Cheng Chen
CHUNG, Beatrix	Westpac Banking Corporation	\$88.57	Jingjing Fu
CHUNG, Beatrix	Westpac Banking Corporation	\$171.43	Caifeng Huang & Lei Cao
CHUNG, Beatrix	Westpac Banking Corporation	\$291.43	Lisa Nowosad
CHUNG, Beatrix	Westpac Banking Corporation	\$314.29	Viral & Reema Patel
CHUNG, Beatrix	Westpac Banking Corporation	\$4,194.70	Giovanni & Maria Sacilotto
COLEMAN, Sharon	Westpac Banking Corporation	\$100.00	Ahmad Ahmadi
COLLIERS INTERNATIONAL (WOLLONGONG) P/L	National Australia Bank Limited	less than \$10.00	Anthony Poort & Sally Clarke
COLLIERS INTERNATIONAL (WOLLONGONG) P/L	National Australia Bank Limited	less than \$10.00	Leanne Dawn Rosewarn
COLLIERS INTERNATIONAL (WOLLONGONG) P/L	National Australia Bank Limited	less than \$10.00	James Harriman & Nadia Orupe
COLLIERS INTERNATIONAL (WOLLONGONG) P/L	National Australia Bank Limited	less than \$10.00	Taryn Mason
COLLIERS INTERNATIONAL (WOLLONGONG) P/L	National Australia Bank Limited	less than \$10.00	Wayne Farnsworth
COLLIERS INTERNATIONAL (WOLLONGONG) P/L	National Australia Bank Limited	less than \$10.00	Tracey & Hogler
COLLIERS INTERNATIONAL (WOLLONGONG) P/L	National Australia Bank Limited	less than \$10.00	Dianne & Kimberley Ostermeyer
COLLIERS INTERNATIONAL (WOLLONGONG) P/L	National Australia Bank Limited	less than \$10.00	Paul Matherson
COLLIERS INTERNATIONAL (WOLLONGONG) P/L	National Australia Bank Limited	less than \$10.00	Mrs Carmel Lohse
COLLIERS INTERNATIONAL (WOLLONGONG) P/L	National Australia Bank Limited	less than \$30.00	Shane Dingle & Stacey Lee McClelland
COLLIERS INTERNATIONAL (WOLLONGONG) P/L	National Australia Bank Limited	less than \$40.00	Aaron Walterworth & Teagan Santana
COLLIERS INTERNATIONAL (WOLLONGONG) P/L	National Australia Bank Limited	less than \$40.00	Tarni & Gary Takurua
COLLIERS INTERNATIONAL (WOLLONGONG) P/L	National Australia Bank Limited	less than \$40.00	Amanda & James Darrah
COLLIERS INTERNATIONAL (WOLLONGONG) P/L	National Australia Bank Limited	less than \$40.00	Phillip Jack
COLLIERS INTERNATIONAL (WOLLONGONG) P/L	National Australia Bank Limited	\$50.00	Alexander Albert Ferrere

<i>Name of Licensee (Column One)</i>	<i>Name of authorised deposit taking institution (Column Two)</i>	<i>Amount (Column Three)</i>	<i>Name of person money is held for or on behalf of (Column Four)</i>
COLLIERS INTERNATIONAL (WOLLONGONG) P/L	National Australia Bank Limited	\$64.28	Michael Koolmeister
COLLIERS INTERNATIONAL (WOLLONGONG) P/L	National Australia Bank Limited	\$78.01	Amanda & Quinn Morris
COLLIERS INTERNATIONAL (WOLLONGONG) P/L	National Australia Bank Limited	\$108.57	Adrian Smith, Jason & Terri Field
COLLIERS INTERNATIONAL (WOLLONGONG) P/L	National Australia Bank Limited	\$109.00	Xuan Thu Bui & Thi Phich Do
COLLIERS INTERNATIONAL (WOLLONGONG) P/L	National Australia Bank Limited	\$165.71	Vaughan Byrne & Samantha Prat
COLLIERS INTERNATIONAL (WOLLONGONG) P/L	National Australia Bank Limited	\$260.00	Trichelle Andy & Natalie Bayliss
COLLIERS INTERNATIONAL (WOLLONGONG) P/L	National Australia Bank Limited	\$296.00	Mr William & Ms Malone
COLLIERS INTERNATIONAL (WOLLONGONG) P/L	National Australia Bank Limited	\$338.00	Dao Cong Ly & Mai Thi Phuong Dung
COLLIERS INTERNATIONAL (WOLLONGONG) P/L	National Australia Bank Limited	\$424.28	James Adamson
COLLIERS INTERNATIONAL (WOLLONGONG) P/L	National Australia Bank Limited	\$540.00	Todd, Tracey & Daniel Ford
CUNNINGHAM, Helen	Westpac Banking Corporation	less than \$50.00	R Previterra
CUNNINGHAM, Helen	Westpac Banking Corporation	\$75.18	C Pratt
DANIELOU PTY LTD	National Australia Bank Limited	\$80.00	unknown
DANIELOU PTY LTD	National Australia Bank Limited	\$87.00	unknown
DANIELOU PTY LTD	National Australia Bank Limited	\$130.00	unknown
DANIELOU PTY LTD	National Australia Bank Limited	\$135.00	unknown
DANIELOU PTY LTD	National Australia Bank Limited	\$180.00	unknown
DANIELOU PTY LTD	National Australia Bank Limited	\$306.00	unknown
DANIELOU PTY LTD	National Australia Bank Limited	\$360.00	unknown
DANIELOU PTY LTD	National Australia Bank Limited	\$480.00	unknown
DBE REAL ESTATE PTY LTD	unknown	\$150.00	unknown
DEAKIN, Florence	St George Bank Limited	less than \$10.00	Damien Crisp
DEAKIN, Florence	St George Bank Limited	less than \$30.00	Victor Tsang
DEAKIN, Florence	St George Bank Limited	less than \$30.00	Andrew Whait
EDMONDS AUSTRALIA PTY LTD	Bank of Queensland	less than \$10.00	Matthew George Bailey-Lawrence & Richelle Buckingham

<i>Name of Licensee (Column One)</i>	<i>Name of authorised deposit taking institution (Column Two)</i>	<i>Amount (Column Three)</i>	<i>Name of person money is held for or on behalf of (Column Four)</i>
EDMONDS AUSTRALIA PTY LTD	Bank of Queensland	less than \$20.00	Adam Matthew Slizankiewicz
EDMONDS AUSTRALIA PTY LTD	Bank of Queensland	less than \$20.00	Shona Louise Powell
EDMONDS AUSTRALIA PTY LTD	Bank of Queensland	less than \$30.00	Peter Robert & Glenda Maree Johnston
F R SHAW PTY LTD	Commonwealth Bank	\$388.56	Angela Vasington
FAIRFIELD CITY REALTY PTY LTD	National Australia Bank Limited	less than \$10.00	M Sukkarieh
FAIRFIELD CITY REALTY PTY LTD	National Australia Bank Limited	less than \$20.00	S Hanna
FAIRFIELD CITY REALTY PTY LTD	National Australia Bank Limited	\$83.75	Mr Haddad
FAIRFIELD CITY REALTY PTY LTD	National Australia Bank Limited	\$200.00	Mr Osorio
FAIRFIELD CITY REALTY PTY LTD	National Australia Bank Limited	\$200.00	Mr Avila
FAIRFIELD CITY REALTY PTY LTD	National Australia Bank Limited	\$400.00	Mr Younan
FAIRFIELD CITY REALTY PTY LTD	National Australia Bank Limited	\$1,077.00	S & R Shafi
FRANK TALLARIDI	National Australia Bank Limited	less than \$10.00	R & T Alivio
FROST, Gillian Anne	National Australia Bank Limited	\$200.00	B J Riley & R L Quirke
FROST, Gillian Anne	National Australia Bank Limited	\$500.00	D Murialdo
FROST, Gillian Anne	National Australia Bank Limited	\$662.50	C & R Thackray
HALILOGLU, EMINE	Commonwealth Bank	less than \$20.00	Isaac Khalil
HARPER, Mark David	Westpac Banking Corporation	less than \$30.00	Diane McKern & Amanda Chivas
HARPER, Mark David	Westpac Banking Corporation	\$90.00	David & Leanne Ralph
JAMES P KEADY PTY LTD	Commonwealth Bank	\$180.00	unknown
JAMES P KEADY PTY LTD	Commonwealth Bank	\$224.53	Future Investment Corp
JAMES P KEADY PTY LTD	Commonwealth Bank	\$350.00	unknown
Jervis Bay Property Services Pty Ltd	ANZ	\$200.00	unknown
Jervis Bay Property Services Pty Ltd	ANZ	\$727.03	unknown
JICK HOLDINGS PTY LTD	Macquarie Bank Limited	\$2,680.03	unknown
JICK HOLDINGS PTY LTD	Macquarie Bank Limited	\$23,398.82	unknown
JOHN B GRANT REAL ESTATE PTY LTD	ANZ	\$250.00	unknown

<i>Name of Licensee (Column One)</i>	<i>Name of authorised deposit taking institution (Column Two)</i>	<i>Amount (Column Three)</i>	<i>Name of person money is held for or on behalf of (Column Four)</i>
JOHN B GRANT REAL ESTATE PTY LTD	ANZ	\$313.80	unknown
JOHN B GRANT REAL ESTATE PTY LTD	ANZ	\$320.00	unknown
JOHN B GRANT REAL ESTATE PTY LTD	ANZ	\$500.00	unknown
JOHN B GRANT REAL ESTATE PTY LTD	ANZ	\$510.00	Cajun Casey Simeki
JOHN B GRANT REAL ESTATE PTY LTD	ANZ	\$540.00	Mr Donal Shamon
JONES, Douglas Mathew	Commonwealth Bank	\$225.71	unknown
JONES, Douglas Mathew	Commonwealth Bank	\$230.00	unknown
JONES, Douglas Mathew	Commonwealth Bank	\$260.00	unknown
KNAPTON & CO PTY LTD	Westpac Banking Corporation	\$69.00	unknown
KNAPTON & CO PTY LTD	Westpac Banking Corporation	\$100.00	unknown
KNAPTON & CO PTY LTD	Westpac Banking Corporation	\$168.07	unknown
KNAPTON & CO PTY LTD	Westpac Banking Corporation	\$240.00	unknown
KNAPTON & CO PTY LTD	Westpac Banking Corporation	\$460.00	unknown
L & M DE SOUSA PTY LTD	Westpac Banking Corporation	\$100.00	unknown
L & M DE SOUSA PTY LTD	Westpac Banking Corporation	\$220.00	unknown
L & M DE SOUSA PTY LTD	Westpac Banking Corporation	\$220.00	unknown
L & M DE SOUSA PTY LTD	Westpac Banking Corporation	\$240.00	unknown
L & M DE SOUSA PTY LTD	Westpac Banking Corporation	\$240.00	unknown
L & M DE SOUSA PTY LTD	Westpac Banking Corporation	\$260.00	unknown
L & M DE SOUSA PTY LTD	Westpac Banking Corporation	\$386.00	unknown
L & M DE SOUSA PTY LTD	Westpac Banking Corporation	\$400.00	unknown
L & M DE SOUSA PTY LTD	Westpac Banking Corporation	\$640.00	unknown
L & M DE SOUSA PTY LTD	Westpac Banking Corporation	\$800.00	unknown
L & M DE SOUSA PTY LTD	Westpac Banking Corporation	\$1,000.00	unknown
LAING REALTY PTY LTD	Macquarie Bank Limited	less than \$10.00	G V Telesca
LAING REALTY PTY LTD	Macquarie Bank Limited	less than \$10.00	Nick Rudenno
LAING REALTY PTY LTD	Macquarie Bank Limited	less than \$20.00	C L Williams
LAING REALTY PTY LTD	Macquarie Bank Limited	less than \$30.00	P J Dennis
LAING REALTY PTY LTD	Macquarie Bank Limited	less than \$30.00	S Carena-Cavalier
LAING REALTY PTY LTD	Macquarie Bank Limited	less than \$30.00	Nicola Craven
LAING REALTY PTY LTD	Macquarie Bank Limited	less than \$40.00	M Hauville
LAING REALTY PTY LTD	Macquarie Bank Limited	less than \$50.00	Leslie Burns
LAING REALTY PTY LTD	Macquarie Bank Limited	\$130.00	Andrew Small
LAING REALTY PTY LTD	Macquarie Bank Limited	\$151.44	Evelyn Woolcott

<i>Name of Licensee (Column One)</i>	<i>Name of authorised deposit taking institution (Column Two)</i>	<i>Amount (Column Three)</i>	<i>Name of person money is held for or on behalf of (Column Four)</i>
LAING, Victoria	Macquarie Bank Limited	less than \$30.00	McTadett
LAING, Victoria	Macquarie Bank Limited	less than \$50.00	Alison Filos
LAING, Victoria	Macquarie Bank Limited	\$72.77	Ben Calvo
LAING, Victoria	Macquarie Bank Limited	\$73.50	M Coppleson
LAING, Victoria	Macquarie Bank Limited	\$74.28	Russell Joshua
LAING, Victoria	Macquarie Bank Limited	\$85.71	Hosuk No
LAING, Victoria	Macquarie Bank Limited	\$100.00	Tim Olsen
LAING, Victoria	Macquarie Bank Limited	\$119.13	Bacmback Miano
LAING, Victoria	Macquarie Bank Limited	\$450.00	Derek Greaves
Lambton Real Estate Pty Ltd	Newcastle Permanent Building Society Ltd	less than \$40.00	Yuhong Li
Lambton Real Estate Pty Ltd	Newcastle Permanent Building Society Ltd	less than \$40.00	D Johnson
Lambton Real Estate Pty Ltd	Newcastle Permanent Building Society Ltd	less than \$40.00	unknown
Lambton Real Estate Pty Ltd	Newcastle Permanent Building Society Ltd	\$67.86	S Webster
LIST IT PTY LTD	Westpac Banking Corporation	\$4,234.51	unknown
MASON GEORGE PTY LTD	Westpac Banking Corporation	less than \$20.00	unknown
MASON GEORGE PTY LTD	Westpac Banking Corporation	\$115.00	unknown
MASON GEORGE PTY LTD	Westpac Banking Corporation	\$170.00	unknown
MASON GEORGE PTY LTD	Westpac Banking Corporation	\$170.00	unknown
MASON GEORGE PTY LTD	Westpac Banking Corporation	\$400.00	unknown
McEVOY, John Fentin	Commonwealth Bank	\$70.00	Mehmet Denis Nalbantoglu
McEVOY, John Fentin	Commonwealth Bank	\$693.00	Mark Manning
GCA Engineering			
McEVOY, John Fentin	Commonwealth Bank	\$1,386.00	Mark Manning
GCA Engineering			
MOSES, Anthony Allan	Macquarie Bank Limited	\$140.54	unknown
MOSES, Anthony Allan	Macquarie Bank Limited	\$651.84	Ocean Drive Developments
NEUPROP PTY LIMITED	Macquarie Bank Limited	less than \$10.00	Gillian Harriott
NEUPROP PTY LIMITED	Macquarie Bank Limited	less than \$10.00	Fiona Reilly
NEUPROP PTY LIMITED	Macquarie Bank Limited	less than \$30.00	C Chappel
NEUPROP PTY LIMITED	Macquarie Bank Limited	less than \$50.00	Matthew Chae
NEUPROP PTY LIMITED	Macquarie Bank Limited	\$50.63	M J Walker-Harris
NEUPROP PTY LIMITED	Macquarie Bank Limited	\$69.25	Nathan Shakespeare & Belinda Bushby
NEUPROP PTY LIMITED	Macquarie Bank Limited	\$170.89	Linda & Tinh Ly
NEUPROP PTY LIMITED	Macquarie Bank Limited	\$254.21	Nouri & Laleh Mirian

<i>Name of Licensee (Column One)</i>	<i>Name of authorised deposit taking institution (Column Two)</i>	<i>Amount (Column Three)</i>	<i>Name of person money is held for or on behalf of (Column Four)</i>
NEUPROP PTY LIMITED	Macquarie Bank Limited	\$440.59	Trista & Sally Orpin
NEUPROP PTY LIMITED	Macquarie Bank Limited	\$605.00	Bernard Kellerman
OKSUZ PTY LIMITED	National Australia Bank Limited	\$280.00	Jenny Da Silva
OPPENAUER, PHILLIP FREDERICK	National Australia Bank Limited	\$59.70	unknown
OPPENAUER, PHILLIP FREDERICK	National Australia Bank Limited	\$124.67	unknown
OPPENAUER, PHILLIP FREDERICK	National Australia Bank Limited	\$180.00	unknown
OPPENAUER, PHILLIP FREDERICK	National Australia Bank Limited	\$210.00	unknown
OPPENAUER, PHILLIP FREDERICK	National Australia Bank Limited	\$210.00	unknown
OPPENAUER, PHILLIP FREDERICK	National Australia Bank Limited	\$240.00	unknown
O'REILLY, Geoffrey Michael	ANZ	less than \$10.00	C Angove
O'REILLY, Geoffrey Michael	ANZ	less than \$30.00	Alan & Faye Parrett
O'REILLY, Geoffrey Michael	ANZ	less than \$40.00	Michelle Gordon
O'REILLY, Geoffrey Michael	ANZ	\$54.40	Lisa Gardner
O'REILLY, Geoffrey Michael	ANZ	\$85.00	Coady
O'REILLY, Geoffrey Michael	ANZ	\$88.00	Taylor
O'REILLY, Geoffrey Michael	ANZ	\$99.00	Tony Kirk
O'REILLY, Geoffrey Michael	ANZ	\$100.00	Henderson Investments
O'REILLY, Geoffrey Michael	ANZ	\$115.00	R Owens
O'REILLY, Geoffrey Michael	ANZ	\$128.39	Mr P Ellis
O'REILLY, Geoffrey Michael	ANZ	\$145.00	Mrs Bradbury
OSTERLEY PARK PTY LTD	National Australia Bank Limited	less than \$10.00	Michael Thomas Smith
OSTERLEY PARK PTY LTD	National Australia Bank Limited	less than \$10.00	Stephen Robert Liney
OSTERLEY PARK PTY LTD	National Australia Bank Limited	less than \$10.00	Jon & Teresa Koh
OSTERLEY PARK PTY LTD	National Australia Bank Limited	less than \$10.00	Robert & Liane Greeves
OSTERLEY PARK PTY LTD	National Australia Bank Limited	less than \$10.00	Darren Peter O'Rourke
OSTERLEY PARK PTY LTD	National Australia Bank Limited	less than \$50.00	George R Ponsford & Shannon Loughlin
PILLAY, Lushendrin	ANZ	\$9,614.87	unknown
POINT BREAK REALTY P/L	ANZ	\$50.00	unknown
POINT BREAK REALTY P/L	ANZ	\$300.00	Karen Young
ROBERT R ANDREW PTY LTD	Commonwealth Bank	less than \$10.00	Tsang

<i>Name of Licensee (Column One)</i>	<i>Name of authorised deposit taking institution (Column Two)</i>	<i>Amount (Column Three)</i>	<i>Name of person money is held for or on behalf of (Column Four)</i>
ROMEIO, Giuseppe Anthony	Commonwealth Bank	\$66.00	unknown
ROMEIO, Giuseppe Anthony	Commonwealth Bank	\$310.00	unknown
ROMEIO, Giuseppe Anthony	Commonwealth Bank	\$360.00	unknown
ROMEIO, Giuseppe Anthony	Commonwealth Bank	\$365.00	unknown
ROMEIO, Giuseppe Anthony	Commonwealth Bank	\$370.00	unknown
ROMEIO, Giuseppe Anthony	Commonwealth Bank	\$400.00	unknown
ROMEIO, Giuseppe Anthony	Commonwealth Bank	\$400.00	unknown
ROMEIO, Giuseppe Anthony	Commonwealth Bank	\$420.00	unknown
ROMEIO, Giuseppe Anthony	Commonwealth Bank	\$420.00	unknown
ROMEIO, Giuseppe Anthony	Commonwealth Bank	\$450.00	unknown
ROMEIO, Giuseppe Anthony	Commonwealth Bank	\$500.00	unknown
ROSA EMA MONTES DE OCA	St George Bank Limited	less than \$10.00	Scott & Shannon Hankin
ROSA EMA MONTES DE OCA	St George Bank Limited	less than \$10.00	Young O K Cho
ROSA EMA MONTES DE OCA	St George Bank Limited	less than \$10.00	Solomon & Hilda Chiro
ROSA EMA MONTES DE OCA	St George Bank Limited	less than \$10.00	Sreten Rikic
ROSA EMA MONTES DE OCA	St George Bank Limited	less than \$20.00	Ssinivasa R Killedar Rajs
ROSA EMA MONTES DE OCA	St George Bank Limited	less than \$20.00	Andrew James Edward & Amanda Chong & McDonald
ROSA EMA MONTES DE OCA	St George Bank Limited	less than \$20.00	Ben Marks & Clare Gibbs
ROSA EMA MONTES DE OCA	St George Bank Limited	less than \$20.00	Yining Liu & Fan Ruan
SHEAD REAL ESTATE PTY LTD	Macquarie Bank Limited	less than \$30.00	unknown
SHEAD REAL ESTATE PTY LTD	Macquarie Bank Limited	less than \$50.00	unknown
SHEAD REAL ESTATE PTY LTD	Macquarie Bank Limited	\$110.00	unknown
SHEAD REAL ESTATE PTY LTD	Macquarie Bank Limited	\$362.85	unknown
SHEAD REAL ESTATE PTY LTD	Macquarie Bank Limited	\$600.00	unknown
STANFORD, Peter John	St George Bank Limited	less than \$10.00	Michael McCance
STANFORD, Peter John	St George Bank Limited	less than \$10.00	Joseph Erifolami
STANFORD, Peter John	St George Bank Limited	less than \$10.00	Darren Bellamy
STANFORD, Peter John	St George Bank Limited	less than \$10.00	Teresa Martin
STANFORD, Peter John	St George Bank Limited	less than \$10.00	Zoe Wall
STANFORD, Peter John	St George Bank Limited	less than \$10.00	Hugh & Emma McIntosh
STANFORD, Peter John	St George Bank Limited	less than \$10.00	Lori Durham
STANFORD, Peter John	St George Bank Limited	less than \$20.00	Susan Therese Ames
STANFORD, Peter John	St George Bank Limited	less than \$30.00	Baljnder Kaur
STANFORD, Peter John	St George Bank Limited	less than \$30.00	Carmen Gennari

<i>Name of Licensee (Column One)</i>	<i>Name of authorised deposit taking institution (Column Two)</i>	<i>Amount (Column Three)</i>	<i>Name of person money is held for or on behalf of (Column Four)</i>
STANFORD, Peter John	St George Bank Limited	\$53.86	Jamey Dack & Kylie Achurch
STANFORD, Peter John	St George Bank Limited	\$70.11	Saba Sivanesan
STANFORD, Peter John	St George Bank Limited	\$76.98	Douglas Reeves & Dane Skinner
STANFORD, Peter John	St George Bank Limited	\$98.58	Carlos Orellana
STANFORD, Peter John	St George Bank Limited	\$150.00	Neil Blissett
STANFORD, Peter John	St George Bank Limited	\$275.00	AV Jennings Ltd
STANFORD, Peter John	St George Bank Limited	\$349.50	Jessica Hughes
STARR, MICHAEL DAVID	Macquarie Bank Limited	\$476.64	unknown
STRATA ASSOCIATES PTY LIMITED	Macquarie Bank Limited	\$11,004.53	unknown
STRATA ASSOCIATES PTY LIMITED	Macquarie Bank Limited	\$19,975.85	unknown
STRATEGIC PROPERTY MANAGEMENT SERV P/L	Westpac Banking Corporation	\$216.64	unknown
STRATEGIC PROPERTY MANAGEMENT SERV P/L	Westpac Banking Corporation	\$250.00	unknown
STRATEGIC PROPERTY MANAGEMENT SERV P/L	Westpac Banking Corporation	\$250.00	unknown
STRATEGIC PROPERTY MANAGEMENT SERV P/L	Westpac Banking Corporation	\$250.00	unknown
STRATEGIC PROPERTY MANAGEMENT SERV P/L	Westpac Banking Corporation	\$250.00	unknown
STRATEGIC PROPERTY MANAGEMENT SERV P/L	Westpac Banking Corporation	\$1,060.00	unknown
STRATEGIC PROPERTY MANAGEMENT SERV P/L	Westpac Banking Corporation	\$1,255.00	unknown
TALLARIDI, FRANK	National Australia Bank Limited	less than \$10.00	Mr Ison & Ms Steel
TALLARIDI, FRANK	National Australia Bank Limited	less than \$10.00	Z Su & Y Zhong
TALLARIDI, FRANK	National Australia Bank Limited	\$500.00	David Freeman
THOMPSON, Robert Leslie	St George Bank Limited	less than \$10.00	Elders Commercial Industrial Real Estate Pty Ltd
THOMPSON, Robert Leslie	St George Bank Limited	less than \$30.00	Giles Acford
VASMAR PTY LTD	Macquarie Bank Limited	less than \$40.00	Jo Ragen
VASMAR PTY LTD	Macquarie Bank Limited	\$130.00	unknown
VASMAR PTY LTD	Macquarie Bank Limited	\$210.00	unknown
VASMAR PTY LTD	Macquarie Bank Limited	\$210.00	unknown
VASMAR PTY LTD	Macquarie Bank Limited	\$210.00	unknown
VASMAR PTY LTD	Macquarie Bank Limited	\$240.00	unknown
VASMAR PTY LTD	Macquarie Bank Limited	\$290.00	unknown

<i>Name of Licensee (Column One)</i>	<i>Name of authorised deposit taking institution (Column Two)</i>	<i>Amount (Column Three)</i>	<i>Name of person money is held for or on behalf of (Column Four)</i>
VASMAR PTY LTD	Macquarie Bank Limited	\$500.00	unknown
VASMAR PTY LTD	Macquarie Bank Limited	\$915.00	Mary King
VILLELLA, Linda	Commonwealth Bank	\$188.00	Miss Dan Dong
WOOLFORD, David Rodney	Westpac Banking Corporation	\$315.72	Janette Blossom, Irene Aspros & Lovdos Kontopos
WOOLFORD, David Rodney	Westpac Banking Corporation	\$1,405.55	H Developments

PRIVATE ADVERTISEMENTS

COUNCIL NOTICES

BANKSTOWN CITY COUNCIL

ERRATUM

THE following notice replaces one advertised on page 5014 of the *New South Wales Government Gazette* dated 15 July 2011. The gazettal date remains 15 July 2011.

Local Government Act 1993

Land Acquisition (Just Terms Compensation) Act 1991

Notice of Compulsory Acquisition of Land

BANKSTOWN CITY COUNCIL declares with the approval of Her Excellency the Governor, that the land described in the Schedule below, excluding any mines or deposits of minerals in the land, is acquired by compulsory process in accordance with the provisions of the Land Acquisition (Just Terms Compensation) Act 1991 for a pedestrian footbridge. Dated at Bankstown, this 11th day of July 2011. LUKE NICHOLLS, General Manager, Bankstown City Council, 66-72 Rickard Street, Bankstown NSW 2200.

SCHEDULE

Lot 3, DP 1091555. [6008]

GUNNEDAH SHIRE COUNCIL

Roads Regulation 2008

Part 2, Division 2

New Road Names

NOTICE is hereby given that Gunnedah Shire Council, in accordance with the Roads Regulation 2008, Part 2, Division 2, proposes that the roads created by the subdivision of Lot 4, DP 1124589, 263 Stock Road, Gunnedah, be named "Rampadells Rise" and "Dorotheas Place". Boundary Road, south of Stock Road, will be renamed to "Kurrumbede Lane".

R. CAMPBELL, General Manager, Gunnedah Shire Council, PO Box 63, Gunnedah NSW 2340. [6009]

LIVERPOOL CITY COUNCIL

ERRATUM

THE following notice replaces one advertised on page 5015 of the *New South Wales Government Gazette* dated 15 July 2011. The gazettal date remains 15 July 2011.

Local Government Act 1993

Land Acquisition (Just Terms Compensation) Act 1991

Notice of Compulsory Acquisition of Land

LIVERPOOL CITY COUNCIL declares with the approval of Her Excellency the Governor, that the land described in the Schedule below, excluding any mines or deposits of minerals in the land, is acquired by compulsory process in accordance with the provisions of the Land Acquisition (Just Terms Compensation) Act 1991 for a pedestrian footbridge. Dated at Liverpool, this 11th day of July 2011. FAROOQ

PORTELLI, General Manager, Liverpool City Council, Level 2, 33 Moore Street, Liverpool NSW 2170.

SCHEDULE

Lot 4 and 5, DP 1091555. [6010]

MIDCOAST COUNTY COUNCIL

ERRATUM

THE following notice replaces one advertised on page 5015, Folio 5983, of the *New South Wales Government Gazette* dated 15 July 2011. The gazettal date remains 15 July 2011.

Local Government Act 1993

Land Acquisition (Just Terms Compensation) Act 1991

Notice of Compulsory Acquisition of Land

MIDCOAST COUNTY COUNCIL declares with the approval of Her Excellency the Governor that the land described in the Schedule below, excluding any mines or deposits of minerals in the land, is acquired by compulsory process in accordance with the provisions of the Land Acquisition (Just Terms Compensation) Act 1991, for water supply. Dated at Taree, this 8th day of April 2011. E. N. HANINGTON, General Manager, Midcoast County Council, PO Box 671, Taree NSW 2430.

SCHEDULE

Lot 1, DP 1151386. [6011]

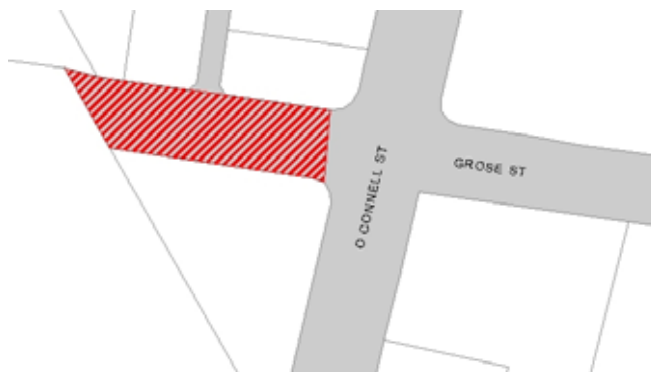
PARRAMATTA CITY COUNCIL

Roads Act 1993, Section 162

Roads Renaming

NOTICE is hereby given that Parramatta City Council, pursuant to the abovementioned Act, and by resolution dated 13 December 2010, has re-named a small section of the following road located within Parramatta City Council.

<i>Current Road Name/Location</i>	<i>New Road Name</i>
Grose Street, west of O'Connell Street.	Eels Place.



Dr ROBERT LANG, Chief Executive Officer, Parramatta City Council, PO Box 32, Parramatta NSW 2124. [6012]

PENRITH CITY COUNCIL

PURSUANT to Clause 9 of the Roads (General) Regulation 2008 notice is hereby given of the naming of the following road/s:

Name Location

Risus Avenue off Ridgetop Drive, Glenmore Park
 Glenholme Drive off Ridgetop Drive, Glenmore Park
 Osborne Lane off Ridgetop Drive, Glenmore Park
 Caulfield Road, Claremont Meadows
 Equestrian Circuit, Claremont Meadows
 Governor Street off Water Gum Drive, Llandilo
 Crimson Street off Water Gum Drive, Llandilo
 Sturt Street off Water Gum Drive, Llandilo
 Bonney Crescent off The Northern Road, Llandilo
 Nottingham Street off The Northern Road, Llandilo
 Water Gum Drive off The Northern Road, Llandilo
 Rowland Street off The Northern Road, Llandilo
 Houston Street off The Northern Road, Llandilo
 Pitt Street off The Northern Road, Llandilo
 Tyler Street off The Northern Road, Llandilo
 Scarlet Street off The Northern Road, Llandilo
 Landsborough Street off The Northern Road, Llandilo
 Watkin Street off The Northern Road, Llandilo
 Sandstock Crescent off The Northern Road, Llandilo
 Brook Street v The Northern Road, Llandilo
 McGarritys Parade off The Northern Road, Llandilo
 Matcham Street off The Northern Road, Llandilo
 Jordan Springs Boulevard off The Northern Road, Llandilo
 Watercress Street, Claremont Meadows
 White Cedar Avenue, Claremont Meadows
 Raintree Street, Claremont Meadows
 Extension of Pandorea Street, Claremont Meadows
 Lakeside Parade, Llandilo
 Renaming of Leonard Place, Colyton to Arthur Place,
 Colyton

For further information please contact Mrs Cindye Russell on (02) 4732 7617. Mr ALAN STONEHAM, General Manager, Penrith City Council, PO Box 60, Penrith NSW 2751. [6013]

PORT MACQUARIE-HASTINGS COUNCIL

Local Government Act 1993

Land Acquisition (Just Terms Compensation) Act 1991

Notice of Compulsory Acquisition of Land

PORT MACQUARIE-HASTINGS COUNCIL declares with the approval of Her Excellency the Governor that the land described in the Schedule below, excluding any mines or deposits of minerals in the land, is acquired by compulsory process in accordance with the provisions of the Land Acquisition (Just Terms Compensation) Act 1991, for sewer purposes. Dated at Port Macquarie, this 29th day of July 2011. TONY HAYWARD, General Manager, Port Macquarie-Hastings Council, cnr Lord and Burrawan Streets, Port Macquarie NSW 2444.

SCHEDULE

Lot 2, DP 1086691. [6014]

PORT STEPHENS COUNCIL

Roads Act 1993, Section 162 (1)

Road Naming

PURSUANT to section 162 (1) Council has assigned the names as described below:

<i>Description</i>	<i>New Road Names</i>
At Fullerton Cove (Council File Reference: PSC2007-3440), being four new roads within registered plan DP 270695 (Stages A, B and C), generally north west from Fullerton Cove Road.	The Cove Drive, Whipbird Way, Wagtail Way and Bellbird Court.

Council contact Jackie Howard, telephone 4980 0309. P. GESLING, General Manager, Port Stephens Council, PO Box 42, Raymond Terrace NSW 2324. [6015]

PORT STEPHENS COUNCIL

Roads Act 1993

Land Acquisition (Just Terms Compensation) Act 1991

Notice of Compulsory Acquisition of Land

PORT STEPHENS COUNCIL declares with the approval of Her Excellency the Governor that the land described in the Schedule below, excluding any mines or deposits of minerals in the land, is acquired by compulsory process in accordance with the provisions of the Land Acquisition (Just Terms Compensation) Act 1991, for a public road. Dated at Raymond Terrace, this 27th day of July 2011. PETER GESLING, General Manager, Port Stephens Council, PO Box 42, Raymond Terrace NSW 2324.

SCHEDULE

Lot 1, DP 1146105. [6016]

RICHMOND VALLEY COUNCIL

ERRATUM

THE following notice replaces one advertised on page 5069, of the *New South Wales Government Gazette* No. 76, dated 22 July 2011. The gazettal date remains 22 July 2011.

Local Government Act 1993

Land Acquisition (Just Terms Compensation) Act 1991

Notice of Compulsory Acquisition of Land

RICHMOND VALLEY COUNCIL declares with the approval of Her Excellency the Governor that the land described in the Schedule below, excluding any mines or deposits of minerals in the land, is acquired by compulsory process in accordance with the provisions of the Land Acquisition (Just Terms Compensation) Act 1991, for water supply purposes. Dated at Casino, this 11th day of July 2011. BRIAN WILKINSON, General Manager, Richmond Valley Council, Locked Bag 10, Casino NSW 2470.

SCHEDULE

Lot 21, DP 1159679. [6017]

TENTERFIELD SHIRE COUNCIL

Roads Act 1993, Section 162

Road Re-Naming

NOTICE is hereby given that Tenterfield Shire Council, in accordance with section 162 of the Roads Act 1993, has named the following road located within Tenterfield Shire:

<i>Location</i>	<i>New Road Name</i>
Newly constructed road between Maryland Road and the property known as "The Ridge".	Smalls Lane.

J. J. GOSSAGE, General Manager, Tenterfield Shire Council, PO Box 214, Tenterfield NSW 2372. [6018]

THE HILLS SHIRE COUNCIL

Roads Act 1993, Section 10

NOTICE is hereby given that The Hills Shire Council dedicates the land described in the schedule below as public road under section 10 of the Roads Act 1993. General Manager, The Hills Shire Council, 129 Showground Road, Castle Hill NSW 2154.

SCHEDULE

All that piece or parcel of land known as Lot 11 in DP 1157045 in The Hills Shire Council, Parish of Castle Hill, County of Cumberland and as described in Folio Identifier 11/1157045. [6019]

ESTATE NOTICES

NOTICE of intended distribution of estate. – Any person having any claim upon the estate of PAOLINO NERO, late of Beacon Hill, retired, who died on 16 May 2011, must send particulars of his claim to the executor, Antonio Nero, within one calendar month from publication of this notice. After that time the executor may distribute the assets of the estate having regard only to the claims of which at the time of distribution he has notice. Probate was granted in New South Wales to Antonio Nero on 19 July 2011. HPL LAWYERS, PO Box 705, Freshwater NSW 2096. [6020]

NOTICE of intended distribution of estate. – MARGARET EMILY DOWNIE, New South Wales grant made 6 July 2011. – Any person having any claim including an application or notice of intended application for a family provision order upon the estate of Margaret Emily Downie, late of Menangle, in the State of New South Wales, retired nurse, who died on 1 February 2011, must send particulars of the claim to the executor, Ellis Andrew Turnbull, c.o. Colin J. Duff, Solicitor, 7 Morts Road, Mortdale NSW 2223, not more than 30 days after publication of this notice. After that time the legal representative intends to distribute the property in the estate having regard only to the claims affecting the estate of the deceased of which at the time of distribution the legal personal representative had notice. COLIN J. DUFF, Solicitor, 7 Morts Road, Mortdale NSW 2223 (DX 11307, Hurstville), tel.: (02) 9570 2022. Reference: CJD:2114844. [6021]

OTHER NOTICES**PUBLIC NOTICE**

Proposed Termination of Strata Scheme No. 47671
Being Property Situated at 37-57 Day Street, Lansvale.

Notice to:

Notice is given of an intention to apply to the Registrar General for an order terminating the above Strata Scheme and the consequent winding up of the Body Corporate pursuant to section 51A of the Strata Schemes (Freehold Development) Act 1973.

Any person having any claim against the Body Corporate of the above Strata Scheme or any estate or interest in or claim against any of the lots comprised in the Strata Scheme is required on or before Monday, 15 August 2011, to send particulars of the estate, interest or claim to SYDNEY TAY, Strata Manager, All Suburbs Strata Management Pty Ltd, PO Box 142, Liverpool BC 1871. [6022]

ISSN 0155-6320

Authorised to be printed
DENIS H. HELM, Government Printer.